WAAS	APP CRS	Rwy ldg	3600
CH 99625	144°	TDZE	977
W14A		Apt Elev	992

RNAV (GPS) RWY 14
NEW HOLSTEIN MUNI (8D1)

RNP APCH.

NA

Rwy 14 helicopter visibility reduction below ¾ SM NA. Baro-VNAV NA.
Use Oshkosh altimeter setting, when not received use Appleton altimeter setting.

MISSED APPROACH: Climb to 1500 then climbing right turn to 3000 direct WISGA and hold.

OSH ASOS	MILWAUKEE APP CON	UNICOM
125.9	127.0 263.075	123.0 (CTAF) L

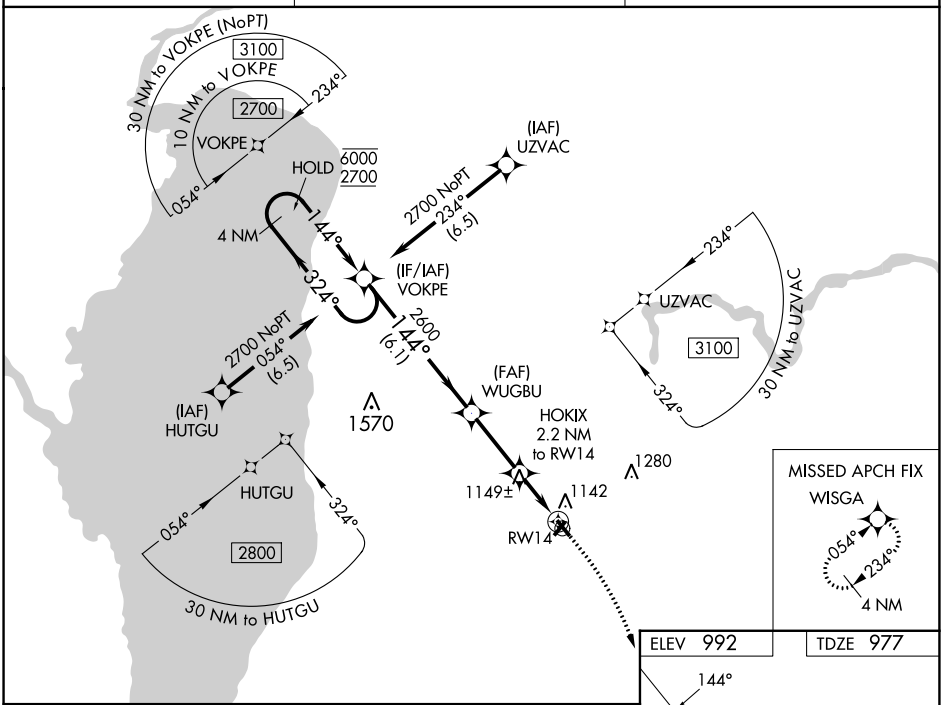

ELEV 992 TDZE 977

VGSI and RNAV glidepath not coincident (VGSI Angle 3.20/TCH 27).

1500	3000	WISGA

* LNAV only.



CATEGORY	A	B	C	D
LPV DA	1358-1⅛ 381 (400-1⅛)		NA	
LNAV/VNAV DA	1390-1¼ 413 (400-1¼)		NA	
LNAV MDA	1480-1 503 (500-1)		NA	

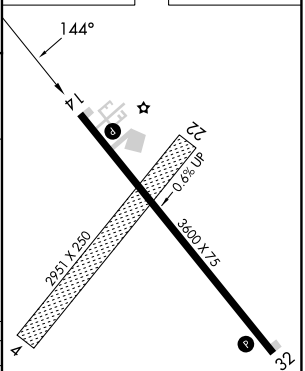

REIL Rwys 14 and 32 L
MIRL Rwy 14-32 L

EC-3, 30 NOV 2023 to 28 DEC 2023

EC-3, 30 NOV 2023 to 28 DEC 2023