NDB RWY 17
YORK MUNI (JYR)

NDB JYR	APP CRS	Rwy ldg	5898
257	153°	TDZE	1665
		Apt Elev	1670

When local altimeter setting not received, use Aurora altimeter setting and increase all MDA 60 feet, increase Straight-in and Circling visibilities Cat C ¼ mile. Visibility reduction by helicopters NA.

MISSED APPROACH: Climb to 3000 then climbing right turn to 3300 direct JYR NDB and hold.

AWOS-3	MINNEAPOLIS CENTER	UNICOM
124.175	119.4 278.8	122.8 (CTAF) L

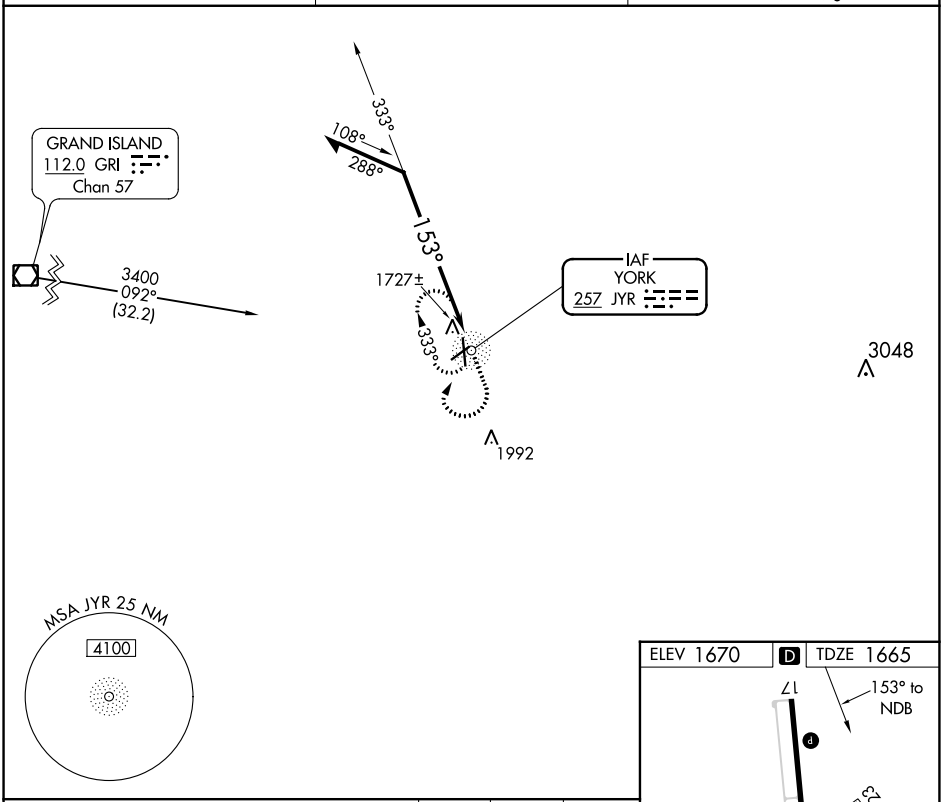

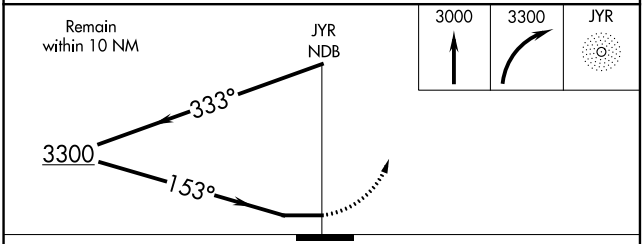

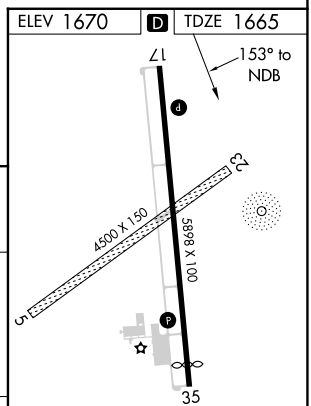

CATEGORY	A	B	C	D
S-17	2300-1	635 (700-1)	2300-1¾ 635 (700-1¾)	NA
CIRCLING	2300-1	630 (700-1)	2300-1¾ 630 (700-1¾)	NA

MIRL Rwy 17-35 L
REIL Rwys 17 and 35 L

NC-2, 30 NOV 2023 to 28 DEC 2023
NC-2, 30 NOV 2023 to 28 DEC 2023