# RNAV (GPS) RWY 28
## FULTON COUNTY (NYØ)

| WAAS CH 53619 W28A | APP CRS 284° | Rwy ldg 4000<br>TDZE 881<br>Apt Elev 881 |
|---|---|---|

RNP APCH - GPS.

Rwy 28 helicopter visibility reduction below ¾ SM NA. For uncompensated Baro-VNAV systems, LNAV/VNAV NA below -16°C or above 54°C.

MISSED APPROACH: Climb to 5000 direct ASQEV and hold, continue climb-in-hold to 5000.

| AWOS-3 | ALBANY APP CON | UNICOM |
|---|---|---|
| 119.225 | 118.05 | 122.7 (CTAF) L |

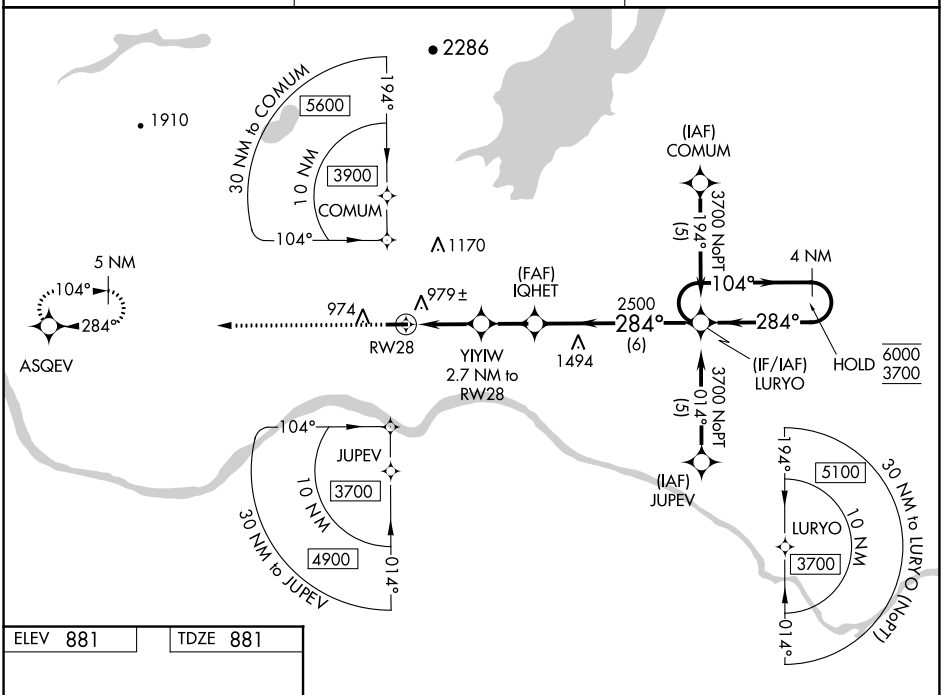


ELEV 881 TDZE 881

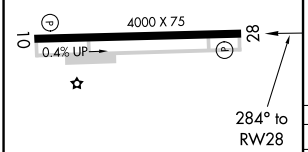


MIRL Rwy 10-28 L
REIL Rwys 10 and 28 L

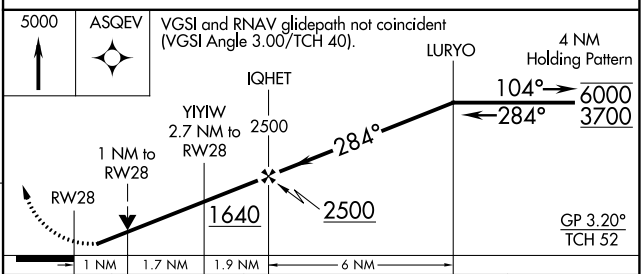


| CATEGORY | A | B | C | D |
|---|---|---|---|---|
| LPV DA | 1131-¾ 250 (300-¾) | | NA | |
| LNAV/VNAV DA | 1141-¾ 260 (300-¾) | | NA | |
| LNAV MDA | 1240-1 359 (400-1) | | NA | |
| C CIRCLING | 1280-1 399 (400-1) | 1340-1 459 (500-1) | NA | |



NE-2, 30 NOV 2023 to 28 DEC 2023
NE-2, 30 NOV 2023 to 28 DEC 2023