APP CRS	Rwy ldg	4650
354°	TDZE	898
	Apt Elev	898

RNAV (GPS) RWY 35
ZELIENOPLE MUNI (PJC)

RNP APCH.

NA

Circling Rwy 17 NA at night. Rwy 35 helicopter visibility reduction below ¾ SM NA.

MISSED APPROACH: Climb to 3000 direct DEUSO and hold.

AWOS-3PT	PITTSBURGH APP CON	CTAF
118.45	124.75 338.2	122.9 L

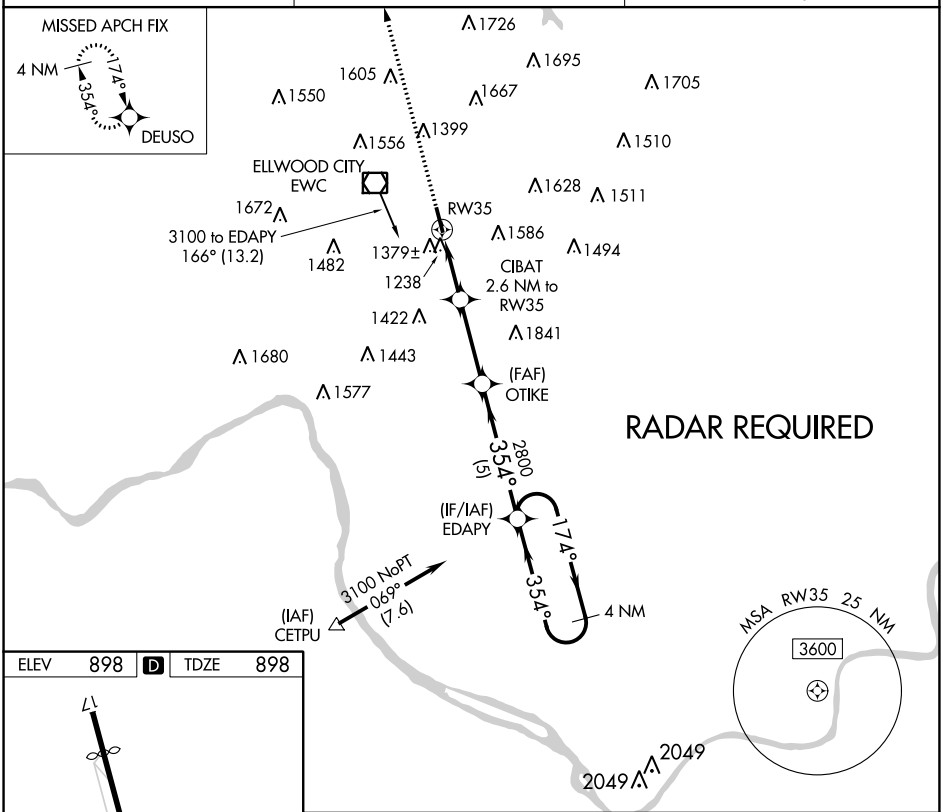

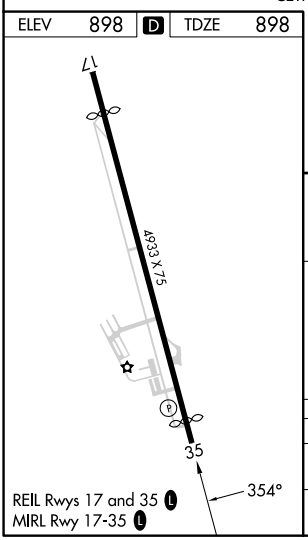

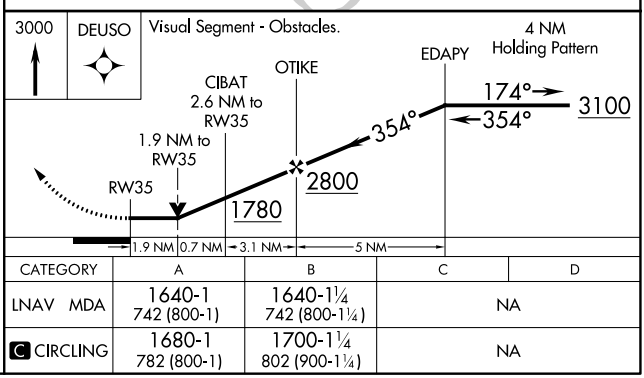

CATEGORY	A	B	C	D
LNAV MDA	1640-1 742 (800-1)	1640-1¼ 742 (800-1¼)	NA	
C CIRCLING	1680-1 782 (800-1)	1700-1¼ 802 (900-1¼)	NA	

NE-4, 30 NOV 2023 to 28 DEC 2023

NE-4, 30 NOV 2023 to 28 DEC 2023