ILS RWY 34R (SA CAT I)

DENVER INTL (DEN)

LOC/DME I-OUF	APP CRS	Rwy ldg	12000
111.1	353°	TDZE	5354
Chan 48		Apt Elev	5434

Requires specific OPSPEC, MSPEC or LOA approval and use of HUD to DH. Simultaneous approach authorized with Rwy 35L/R.

ALSF-2

MISSED APPROACH: Climb to 5800 then climbing left turn to 10000 on heading 270° and on FQF VORTAC R-306 to HYGEN/FQF 37.9 DME/RADAR and hold.

D-ATIS	DENVER APP CON		DENVER TOWER	GND CON	CLNC DEL	CPDLC
ARR 125.6 379.9	119.3 307.3	120.35 379.3	135.3 351.95	121.35 379.175	118.75	
DEP 134.025	(NORTH)	(SOUTH)				

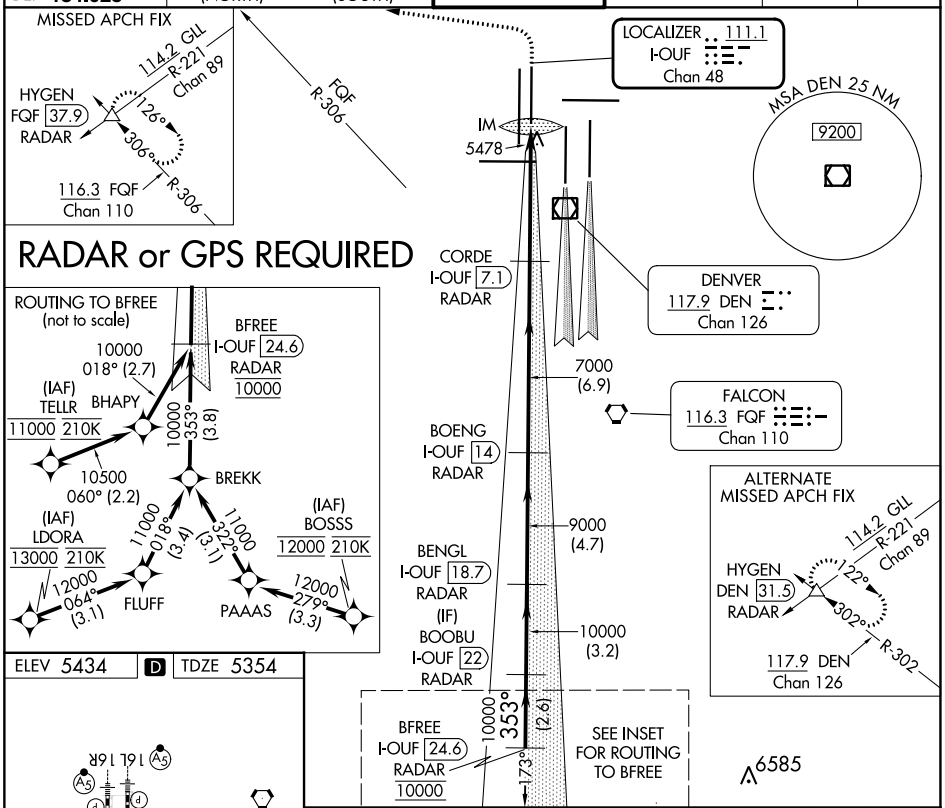

SW-1, 30 NOV 2023 to 28 DEC 2023

ELEV 5434	D	TDZE 5354

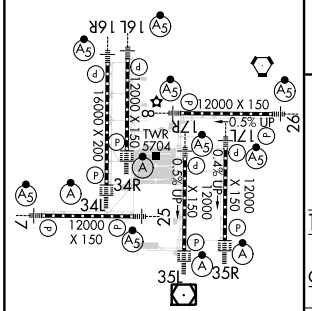

HIRL all Rwys
TDZ/CL Rwys 7, 16L, 16R, 17R, 26, 34L, 34R, 35L, 35R

VGSI and ILS glidepath not coincident (VGSI Angle 3.00/TCH 63).

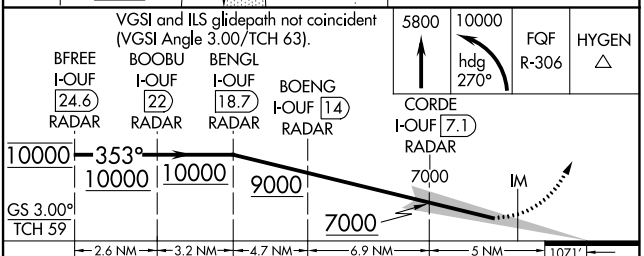

CATEGORY	A	B	C	D
S-ILS 34R	RA 175/14 150 DA 5504			

SA CATEGORY I ILS - SPECIAL AIRCREW & AIRCRAFT CERTIFICATION REQUIRED