APP CRS	Rwy ldg	3005
356°	TDZE	1623
	Apt Elev	1623

RNAV (GPS) RWY 35
SLAYTON MUNI (DVP)

When local altimeter setting not received, use Tracy Muni altimeter setting and increase all MDAs 80 feet. DME/DME RNP-0.3 NA. Procedure NA at night. Helicopter visibility reduction below 1 SM NA.

MISSED APPROACH: Climb to 3300 direct OMEHI and hold.

AWOS-3	MINNEAPOLIS CENTER	CTAF
118.55	132.05 317.4	122.9 L

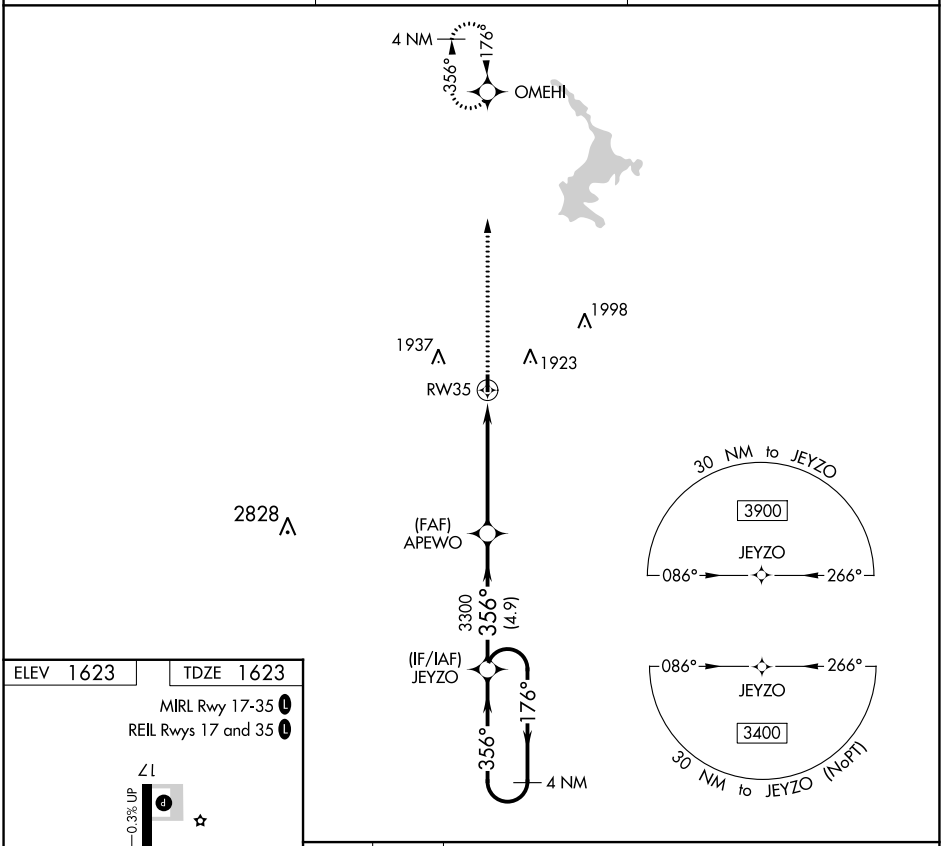

ELEV 1623 TDZE 1623

MIRL Rwy 17-35 L

REIL Rwys 17 and 35 L

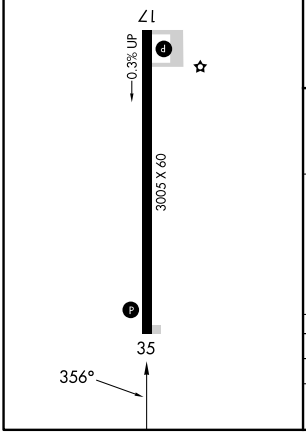

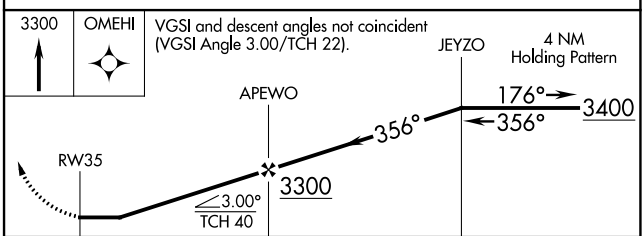

CATEGORY	A	B	C	D
LNAV MDA	2140-1 517 (600-1)		NA	
C CIRCLING	2140-1 517 (600-1)	2300-1 677 (700-1)	NA	

NC-1, 30 NOV 2023 to 28 DEC 2023