APP CRS	Rwy ldg	3109
135°	TDZE	1337
	Apt Elev	1337

RNAV (GPS) RWY 13
LONGVILLE MUNI (XVG)

RNP APCH.

Procedure NA at night.
Rwy 13 helicopter visibility reduction below 1 SM NA.

MISSED APPROACH: Climb to 3100 direct ELUPE and hold.

AWOS-3	MINNEAPOLIS CENTER	GCO	CTAF
118.275	118.05 239.0	121.725	122.9 L

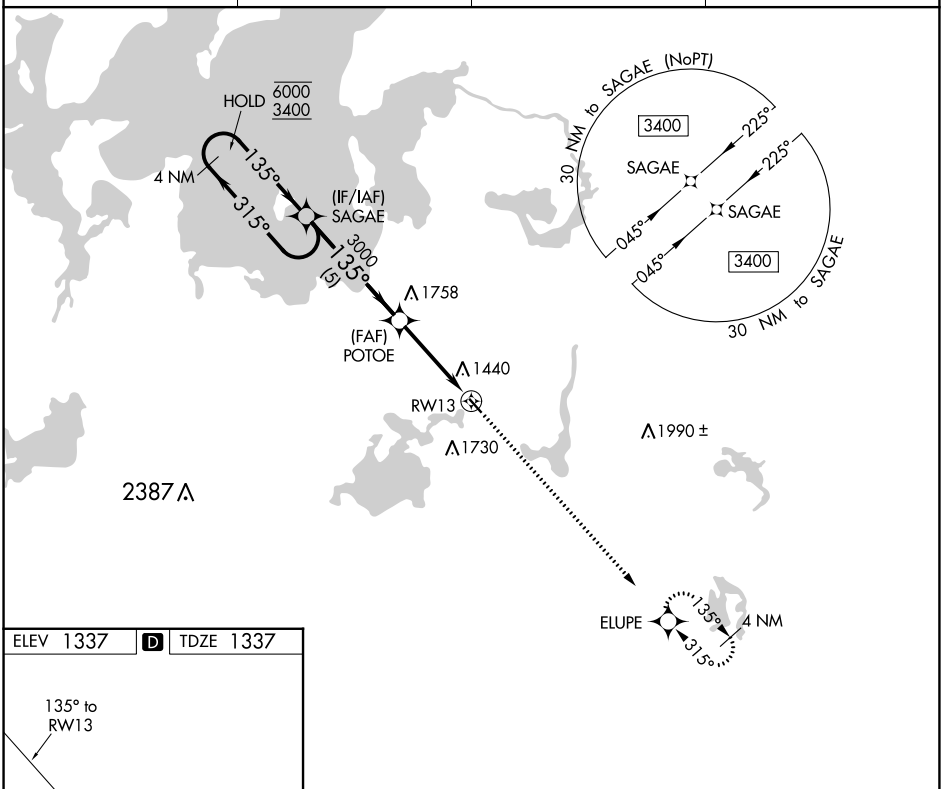

ELEV 1337 | D | TDZE 1337

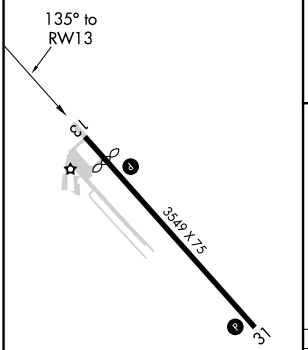

MIRL Rwy 13-31 L

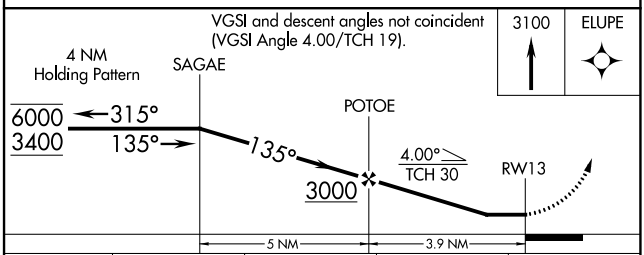

CATEGORY	A	B	C	D
LNAV MDA	1820-1 483 (500-1)		NA	
C CIRCLING	1860-1 523 (600-1)	2080-1 743 (800-1)	NA	

NC-1, 30 NOV 2023 to 28 DEC 2023
NC-1, 30 NOV 2023 to 28 DEC 2023