WAAS CH 99434 W26A	APP CRS 256°	Rwy ldg 5250 TDZE 6752 Apt Elev 6752

RNAV (GPS) RWY 26
BIG BEAR CITY (L35)

RNP APCH.

Straight-in Rwy 26 NA at night. Circling Rwy 26 NA at night. Circling NA north of Rwy 8-26. Rwy 26 helicopter visibility reduction below 1 SM NA.

MISSED APPROACH:
Climb to 8800, then climbing right turn to11000 direct BRGET and hold.

AWOS-3	LOS ANGELES CENTER	UNICOM
135.925	126.35 290.2	122.725 (CTAF) L

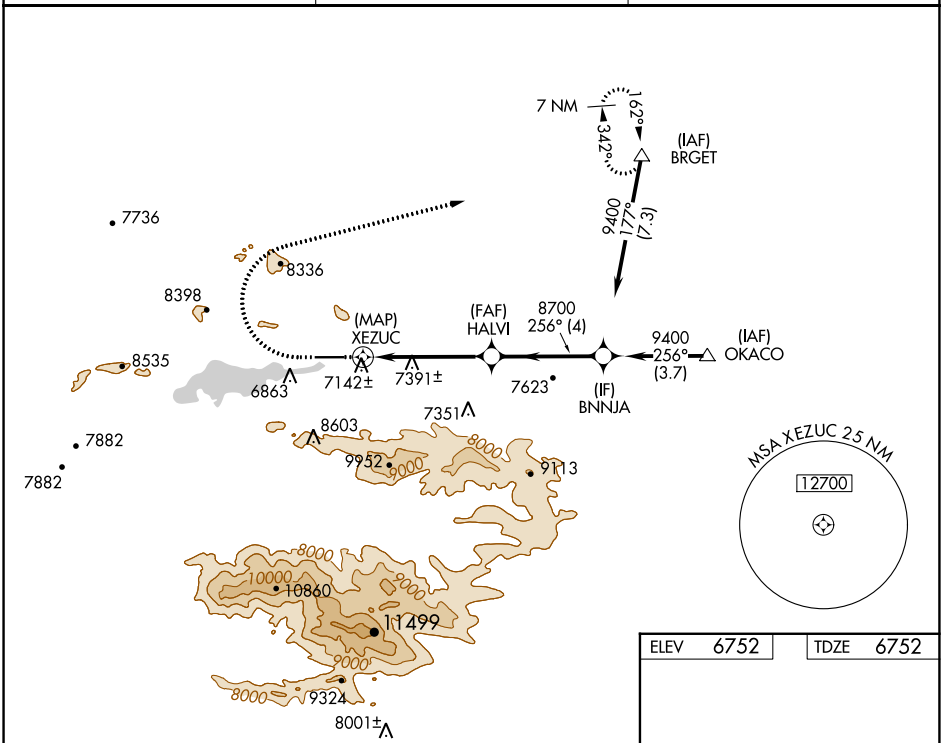

ELEV	6752	TDZE	6752

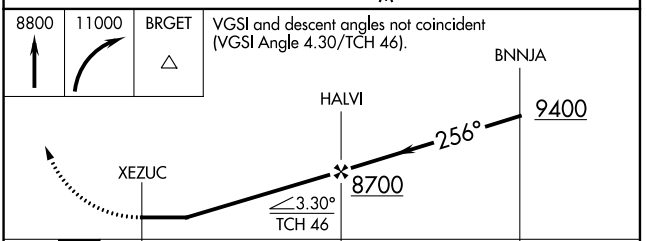

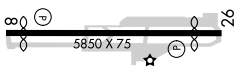

CATEGORY	A	B	C	D
LP MDA	8140-1¼ 1388 (1400-1¼)	8140-1½ 1388 (1400-1½)	NA	
LNAV MDA	8260-1¼ 1508 (1600-1¼)	8260-1½ 1508 (1600-1½)	NA	
C CIRCLING	8260-1¼ 1508 (1600-1¼)	8260-1½ 1508 (1600-1½)	NA	

MIRL Rwy 8-26 L

SW-3, 30 NOV 2023 to 28 DEC 2023

SW-3, 30 NOV 2023 to 28 DEC 2023