

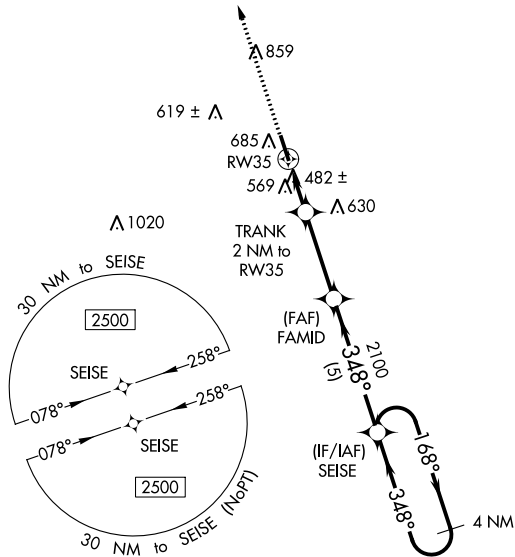
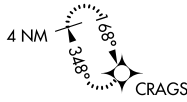
WAAS CH <b>82040</b> <b>W35A</b>	APP CRS <b>348°</b>	Rwy Idg TDZE Apt Elev	<b>5005</b> <b>388</b> <b>389</b>
--	------------------------	-----------------------------	---

# RNAV (GPS) RWY 35

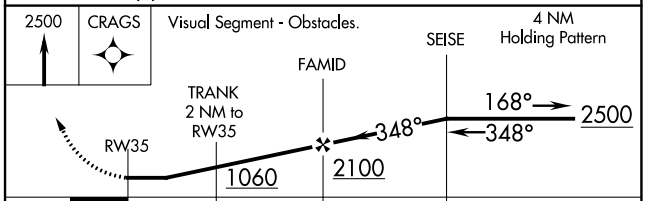
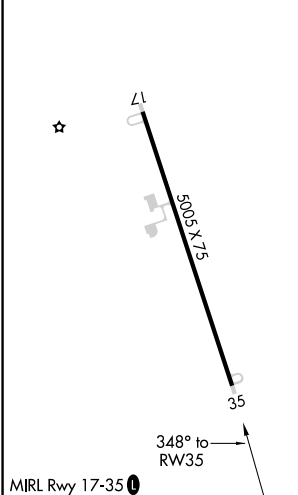
TURNER COUNTY (75J)

<p>▼ When Fitzgerald altimeter setting not received, procedure NA.                  ▲ NA Rwy 35 helicopter visibility reduction below 1 SM NA.                  DME/DME RNP-0.3 NA. Procedure NA at night.</p>	<p>MISSED APPROACH: Climb to 2500 direct CRAGS and hold.</p>
--	--

FZG AWOS-3 <b>118.625</b>	JACKSONVILLE CENTER <b>125.75 363.075</b>	UNICOM <b>122.7 (CTAF) 0</b>
------------------------------	--	---------------------------------



ELEV 389	TDZE 388
----------	----------



CATEGORY	A	B	C	D
LP MDA	780-1	392 (400-1)	780-1 $\frac{1}{8}$	392 (400-1 $\frac{1}{8}$ )
LNAV MDA	880-1	492 (500-1)	880-1 $\frac{3}{8}$	492 (500-1 $\frac{3}{8}$ )
<b>C</b> CIRCLING	1100-1	711 (800-1)	1140-2 $\frac{1}{4}$ 751 (800-2 $\frac{1}{4}$ )	1260-2 $\frac{3}{4}$ 871 (900-2 $\frac{3}{4}$ )

SE-4, 30 NOV 2023 to 28 DEC 2023

SE-4, 30 NOV 2023 to 28 DEC 2023