RNAV (GPS) RWY 30R
MEADOWS FLD (BFL)

WAAS CH 58118 W30A	APP CRS 301°	Rwy ldg 7429 TDZE 493 Apt Elev 510

RNP APCH.

For uncompensated Baro-VNAV systems, LNAV/VNAV NA below 0°C (32°F) or above 54°C (130°F). Circling NA northeast of Rwy 12L-30R. When local altimeter setting not received, use Porterville altimeter setting: increase LPV DA to 790, LNAV/VNAV DA to 990. Increase LNAV/VNAV all Cats visibilities to 1¼ mile; increase all MDA 100 feet and LNAV visibility Cats C and D to RVR 5000. VDP and Baro-VNAV NA when using Porterville altimeter setting. For inop ALS when using Porterville altimeter setting, increase LPV all Cats visibility to RVR 5000 and LNAV Cat C and D visibility to 1⅜. # RVR 2400 when using Porterville altimeter setting.

MALSR

MISSED APPROACH: Climb to 1000 then climbing right turn to 3000 direct STEBN and hold.

ATIS	BAKERSFIELD APP CON ★	BAKERSFIELD TOWER ★	GND CON	UNICOM
118.6	118.8 284.625 (SOUTH) 118.9 270.3 (NORTH)	118.1 (CTAF) L 257.8	121.7	122.95

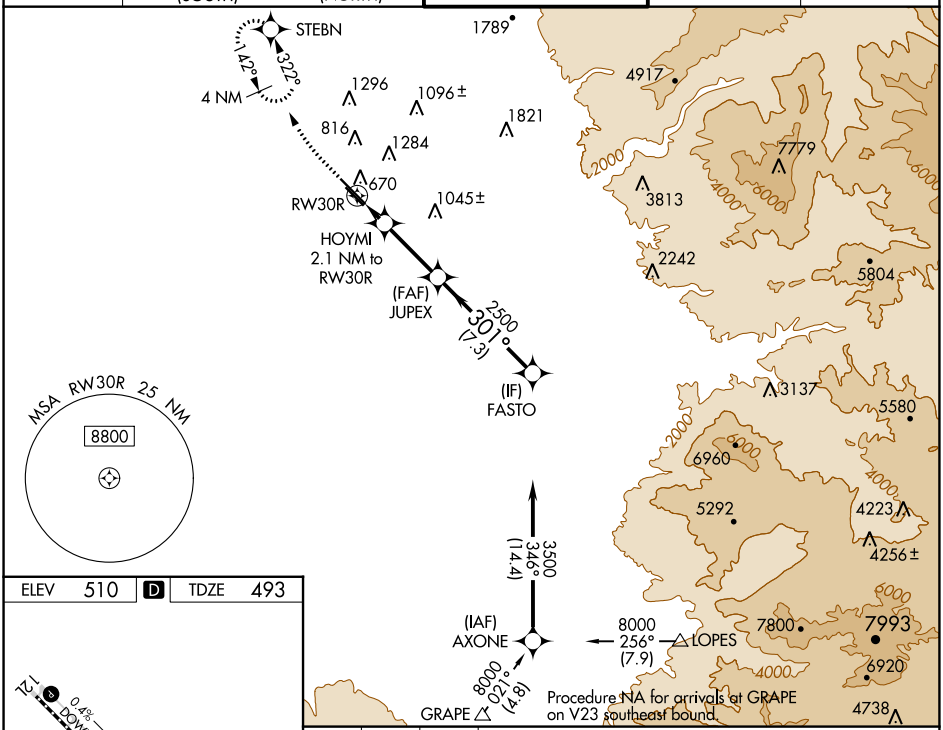

ELEV 510 D TDZE 493

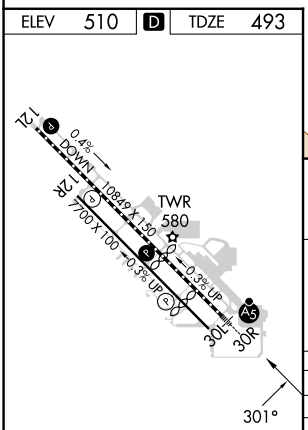

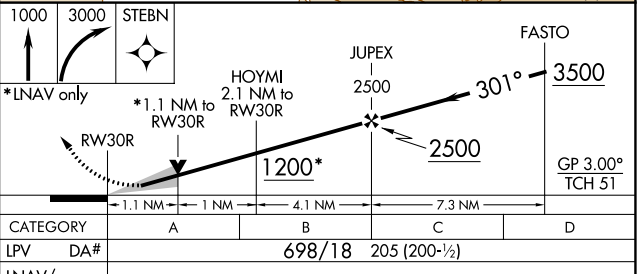

CATEGORY	A	B	C	D
LPV DA#	698/18 205 (200-½)			
LNAV/VNAV DA	898/45 405 (400-⅞)			
LNAV MDA	880/24 387 (400-½)		880/35 387 (400-⅝)	
C CIRCLING	960-1 450 (500-1)		960-1½ 450 (500-1½)	1060-2 550 (600-2)

TDZ/CL Rwy 30R
HIRL Rwy 12L-30R L
MIRL Rwy 12R-30L L
REIL Rwys 12R and 30L

SW-3, 21 MAR 2024 to 18 APR 2024

SW-3, 21 MAR 2024 to 18 APR 2024