| WAAS CH 90101 W17B | APP CRS 170° | Rwy ldg 7800<br>TDZE 499<br>Apt Elev 501 |
|---|---|---|

# RNAV (GPS) Y RWY 17L
## LOUISVILLE MUHAMMAD ALI INTL (SDF)

RNP APCH - GPS.

Circling Rwy 11 NA at night. Simultaneous approach authorized. For uncompensated Baro-VNAV systems, LNAV/VNAV NA below -13°C or above 54°C. LNAV procedure NA during simultaneous operations. Use of FD or AP required during simultaneous operations. For inop ALS, increase LNAV/VNAV all Cats visibility to RVR 6000.

MALSR

MISSED APPROACH: Climb to 1000 then climbing left turn to 3000 direct IIU VORTAC and hold, continue climb-in-hold to 3000.

| D-ATIS | LOUISVILLE APP CON | LOUISVILLE TOWER | GND CON | CLNC DEL | CPDLC |
|---|---|---|---|---|---|
| 118.725 | 132.075 327.0 | 124.2 257.8 | 121.7 348.6 | 126.1 275.8 | |

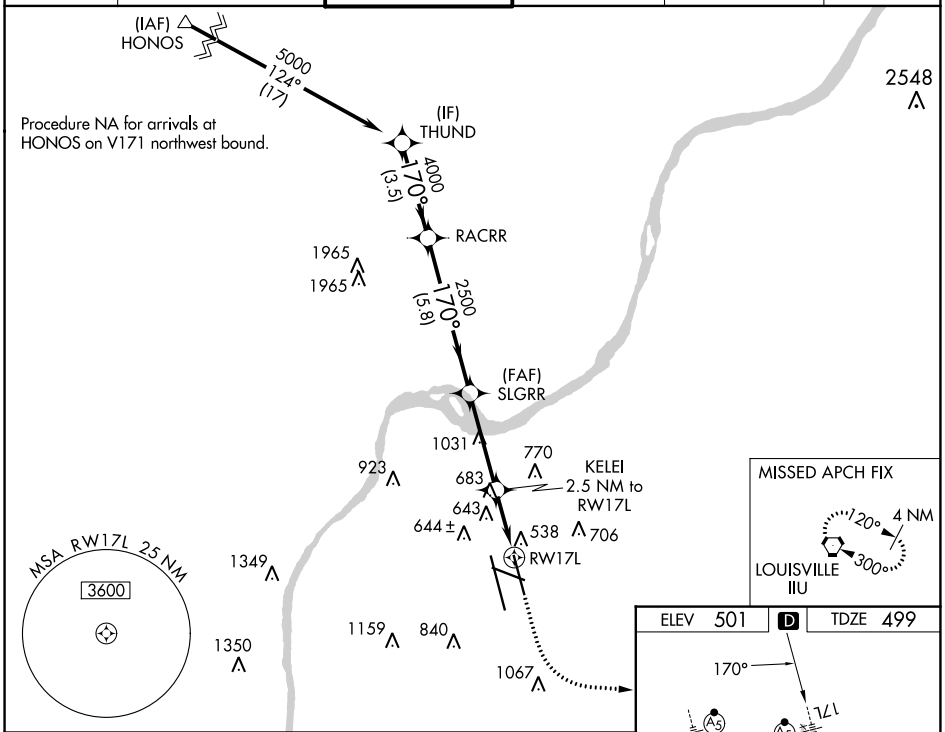


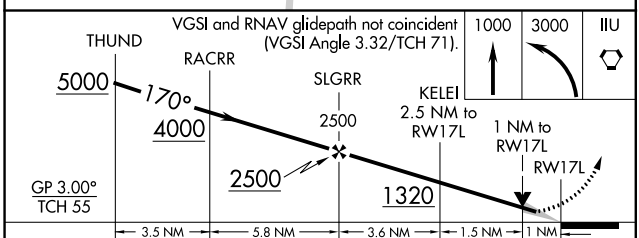


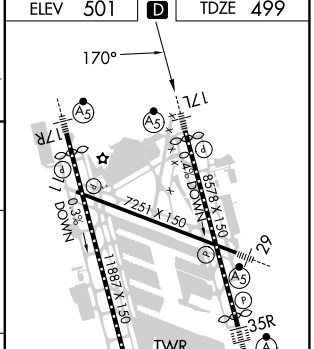


| CATEGORY | A | B | C | D |
|---|---|---|---|---|
| LPV DA | 699/18 200 (200-½) | | | |
| LNAV/VNAV DA | 909/40 410 (500-¾) | | | |
| LNAV MDA | 920/24 421 (500-½) | | 920/40 421 (500-¾) | |
| C CIRCLING | 1040-1 539 (600-1) | 1140-1 639 (700-1) | 1160-1¾ 659 (700-1¾) | 1400-3 899 (900-3) |

HIRL all Rwys
TDZ/CL Rwys 17L, 17R, 35L, and 35R




SE-1, 21 MAR 2024 to 18 APR 2024