WAAS CH 45825 W36A	APP CRS 359°	Rwy ldg 5001 TDZE 274 Apt Elev 279

RNAV (GPS) RWY 36
WALNUT RIDGE RGNL (ARG)

Baro-VNAV NA when using Jonesboro altimeter setting. For uncompensated Baro-VNAV systems, LNAV/VNAV NA below -15°C (5°F) or above 42°C (107°F). DME/DME RNP-0.3 NA. When local altimeter setting not received, use Jonesboro altimeter setting and increase LPV DA to 528 feet, LNAV/VNAV DA to 628 feet, and all MDAs 60 feet; increase LNAV Cats C/D and Circling Cat D visibility ¼ SM.

MISSED APPROACH: Climb to 2700 direct EYPEB and hold.

AWOS-3PT	MEMPHIS CENTER	UNICOM
126.525	120.075 289.4	122.8 (CTAF) L

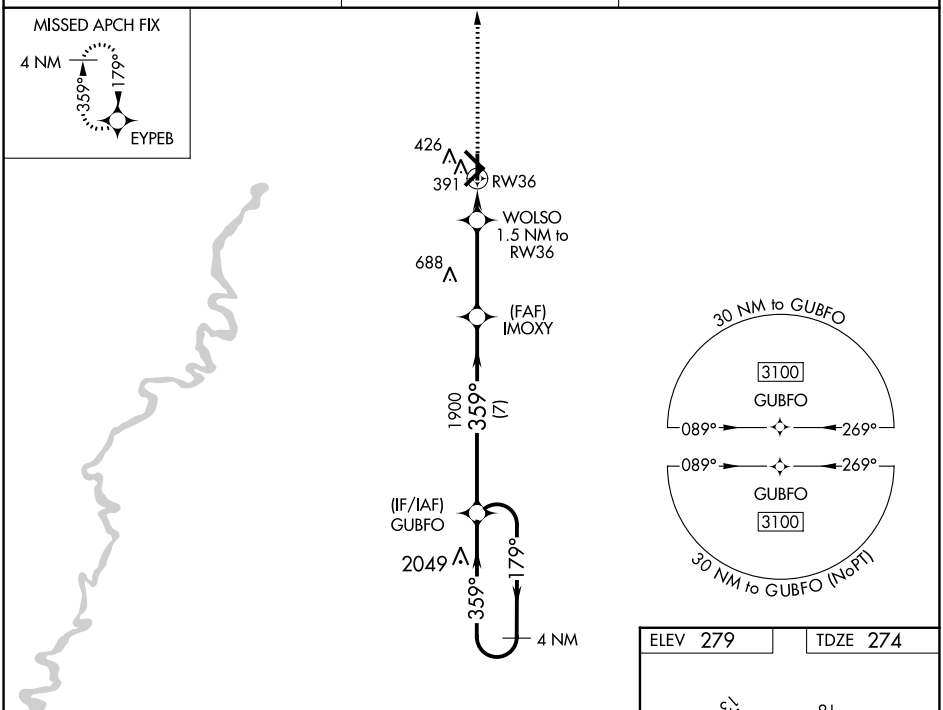

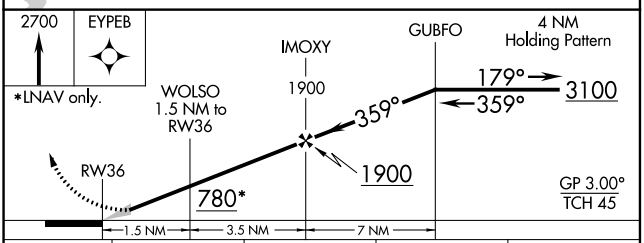
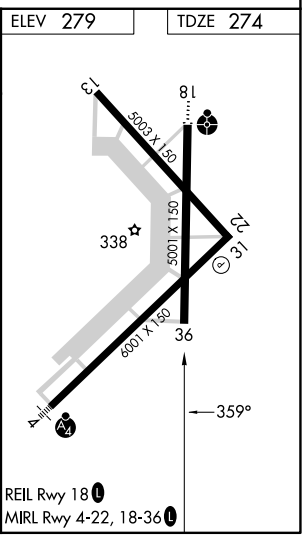
CATEGORY	A	B	C	D
LPV DA	474-1 200 (200-1)			
LNAV/VNAV DA	574-1 300 (300-1)			
LNAV MDA	660-1 386 (400-1)		660-1⅛ 386 (400-1⅛)	
CIRCLING	760-1 481 (500-1)		800-1½ 521 (600-1½)	1000-2¼ 721 (800-2¼)