WAAS CH 99324 W06A	APP CRS 061°	Rwy ldg 5501 TDZE 1084 Apt Elev 1084

RNAV (GPS) RWY 6
TULLAHOMA RGNL/WM NORTHERN FLD (THA)

RNP APCH - GPS.

Circling NA to Rwys 9 and 27. Circling to Rwy 18 and 36 NA at night. Rwy 6 helicopter visibility reduction below ¾ SM NA. Inop table does not apply to LPV all Cats and LNAV Cat A/B. For uncompensated Baro-VNAV systems, LNAV/VNAV NA below -17°C or above 54°C. For inop ALS increase LNAV/VNAV Cat C/D visibility to 1⅜ SM.

ODALS

MISSED APPROACH: Climb to 3500 direct IDEYA and hold.

AWOS-3	MEMPHIS CENTER	UNICOM
128.325	128.15 323.125	123.0 (CTAF) L

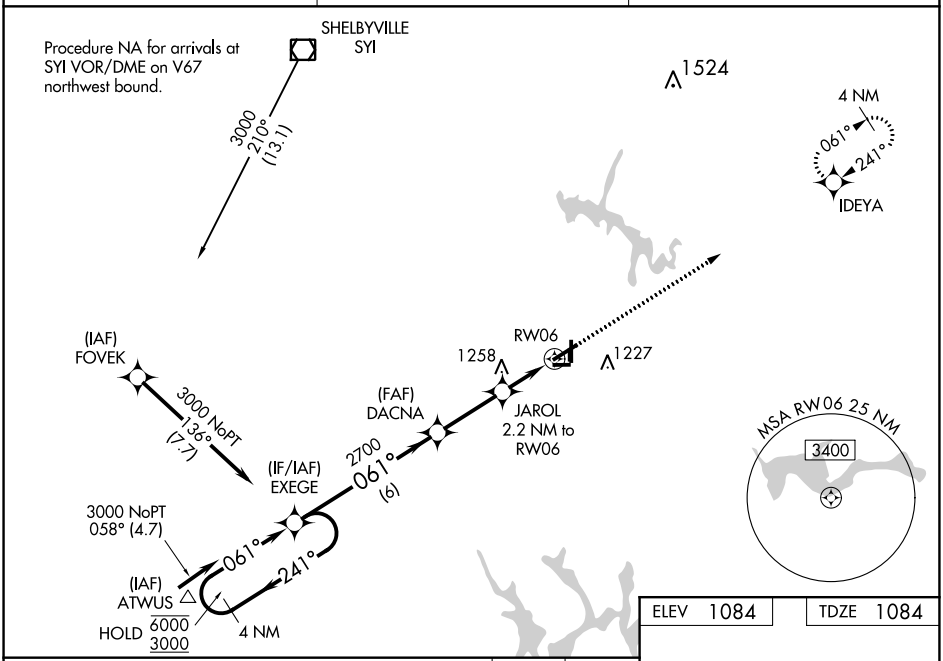

ELEV 1084	TDZE 1084

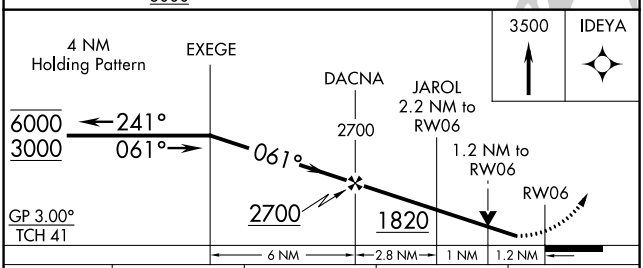

CATEGORY	A	B	C	D
LPV DA	1334-1 250 (300-1)			
LNAV/VNAV DA	1525-1⅛ 441 (500-1⅛)			
LNAV MDA	1500-1 416 (500-1)			
C CIRCLING	1540-1 456 (500-1)	1580-1 496 (500-1)	1620-1½ 536 (600-1½)	1640-2 556 (600-2)

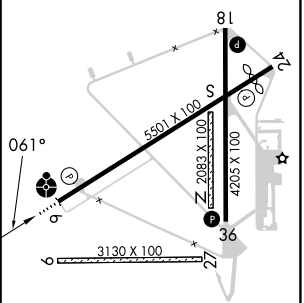

MIRL Rwys 6-24 and 18-36 L
REIL Rwys 6, 18, 24 and 36

SE-1, 21 MAR 2024 to 18 APR 2024

SE-1, 21 MAR 2024 to 18 APR 2024