LOC/DME I-SNQ 110.3 Chan 40	APP CRS 164°	Rwy ldg 11901 TDZE 432 Apt Elev 432

ILS or LOC RWY 16L
SEATTLE-TACOMA INTL (SEA)

DME or RADAR required. RNP APCH-GPS, from GRIFY.

Simultaneous approach authorized.

ALSF-2

MISSED APPROACH: Climb to 900 on heading 165° then on SEA VORTAC R-161 to cross TEBNE/SEA 2.4 DME/RADAR at or below 2000 then climb to 5000 on SEA VORTAC R-161 to MILLT/SEA 11 DME/RADAR and hold, continue climb-in-hold to 5000.

D-ATIS	SEATTLE APP CON	SEATTLE TOWER	GND CON	CLNC DEL	CPDLC
118.0	133.65 273.45	119.9 239.3 (Rwys 16L, 16C, 34C, 34R) 120.95 239.3 (Rwys 16R, 34L)	121.7	128.0	

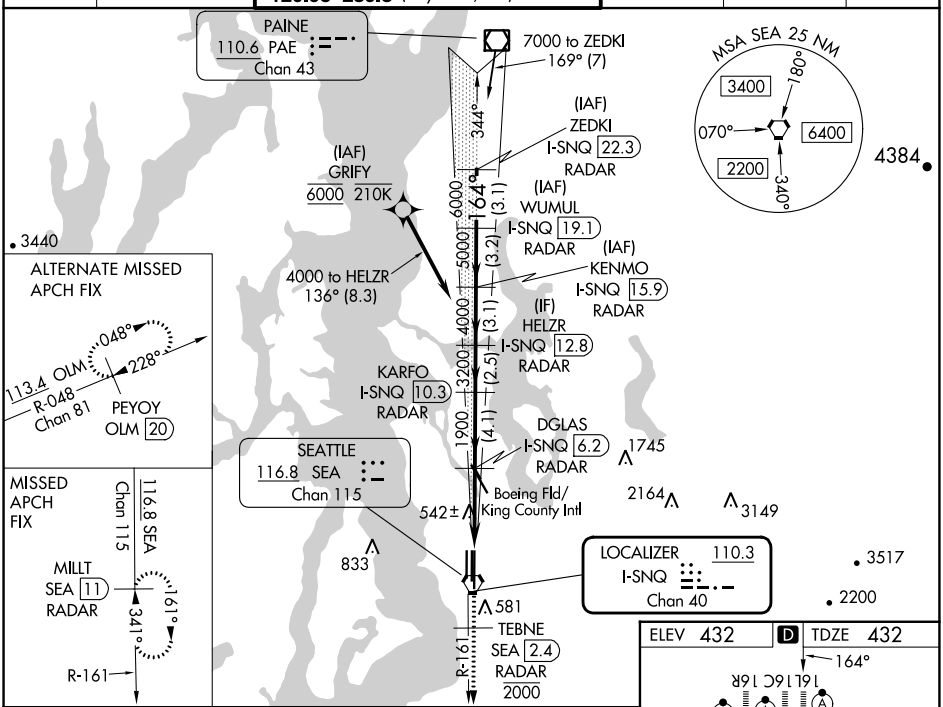

900 hdg 165°	SEA R-161	TEBNE SEA 2.4 2000	5000 SEA R-161	MILLT SEA 11

VGSI and ILS glidepath not coincident (VGSI Angle 3.00/TCH 76).

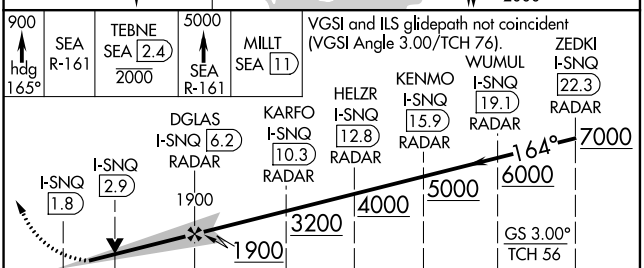

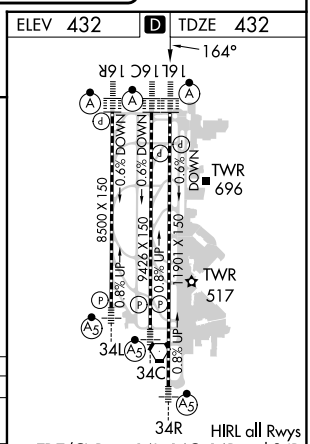

CATEGORY	A	B	C	D
S-ILS 16L	697/20 265 (300-½)	632/18 200 (200-½)		
S-LOC 16L	880/24 448 (500-½)		880/45 448 (500-⅞)	
C CIRCLING	1000-1 568 (600-1)		1000-1½ 568 (600-1½)	1000-2 568 (600-2)

FAF to MAP 4.4 NM

Knots	60	90	120	150	180
Min:Sec	4:24	2:56	2:12	1:46	1:28

NW-1, 21 MAR 2024 to 18 APR 2024
NW-1, 21 MAR 2024 to 18 APR 2024