NDB RWY 36
WITTMAN RGNL (OSH)

LOM OS	APP CRS	Rwy ldg	8002
395	003°	TDZE	808
		Apt Elev	808

When local altimeter setting not received, use Fond Du Lac altimeter setting and increase all MDA 40 feet; increase S-36 Cat C/D and Circling Cat C visibilities ⅛ mile, increase Circling Cat D visibility ¼ mile. For inop MALSR, increase S-36 Cat D visibility to 1⅞ mile. For inop MALSR when using Fond Du Lac altimeter setting, increase S-36 Cat D visibility to 2 miles. Circling to Rwy 5, 23, and 31 NA at night.

NA

MALSR

MISSED APPROACH: Climbing right turn to 3000 on heading 090° then right turn direct POBER LOM and hold.

ATIS	MILWAUKEE APP CON	OSHKOSH TOWER ★	GND CON	UNICOM
125.9	127.0 263.075	118.5 (CTAF) L 290.9	132.3	122.95

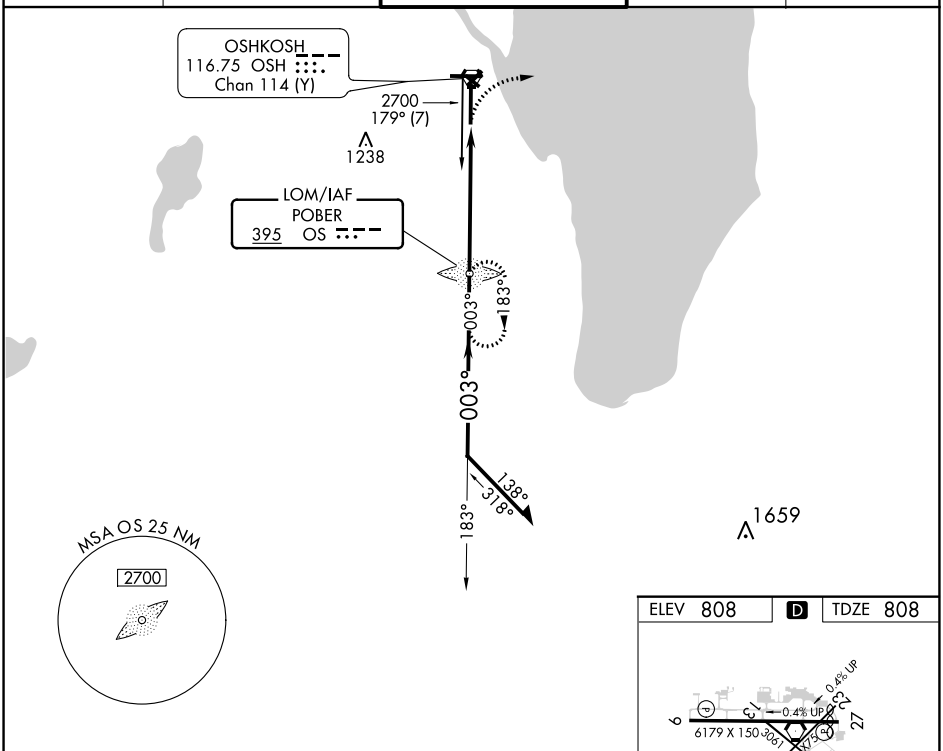

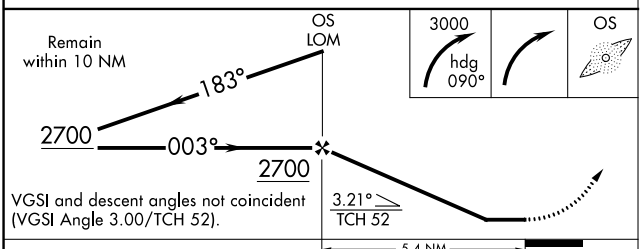

CATEGORY	A	B	C	D
S-36	1460/40 652 (700-¾)		1460-1⅜ 652 (700-1⅜)	
C CIRCLING	1460-1 652 (700-1)		1460-1⅞ 652 (700-1⅞)	1460-2 652 (700-2)

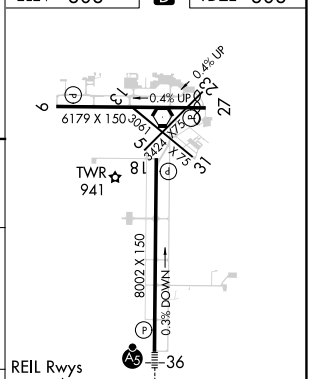

FAF to MAP 5.4 NM

Knots	60	90	120	150	180
Min:Sec	5:24	3:36	2:42	2:10	1:48

EC-3, 21 MAR 2024 to 18 APR 2024
EC-3, 21 MAR 2024 to 18 APR 2024