WAAS CH 77909 W27A	APP CRS 269°	Rwy ldg 5503 TDZE 387 Apt Elev 387

RNAV (GPS) RWY 27
HENDERSON CITY-COUNTY (EHR)

RNP APCH.

Baro-VNAV NA when using Evansville altimeter setting. For uncompensated Baro-VNAV systems, LNAV/VNAV NA below -15°C or above 48°C. Rwy 27 helicopter visibility reduction below ¾ SM NA. When local altimeter setting not received, use Evansville altimeter setting and increase all DA 41 feet and all MDA 60 feet and LPV all Cats, LNAV/VNAV all Cats and LNAV Cats C/D visibilities ¼ mile.

MISSED APPROACH: Climb to 2500 direct BIKME and hold.

AWOS-3PT	EVANSVILLE APP CON ★	UNICOM
118.85	124.025 257.8	122.8 (CTAF) L

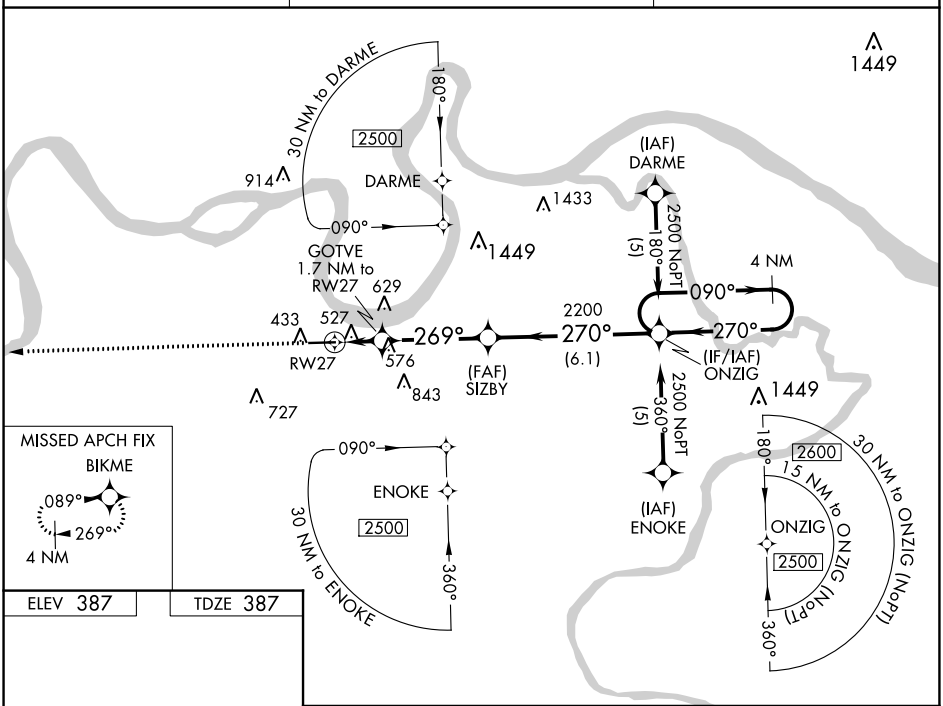

ELEV 387	TDZE 387

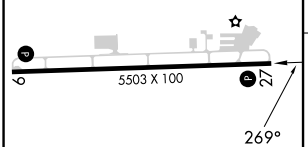

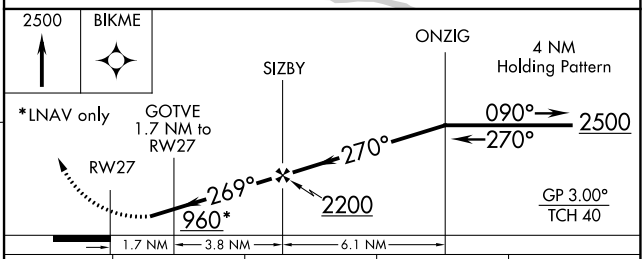

CATEGORY	A	B	C	D
LPV DA	733-1¼ 346 (400-1¼)			
LNAV/VNAV DA	827-1½ 440 (500-1½)			
LNAV MDA	840-1 453 (500-1)		840-1⅜ 453 (500-1⅜)	840-1½ 453 (500-1½)

REIL Rwys 9 and 27 L
MIRL Rwy 9-27 L

SE-1, 21 MAR 2024 to 18 APR 2024

SE-1, 21 MAR 2024 to 18 APR 2024