APP CRS	Rwy ldg	5819
229°	TDZE	296
	Apt Elev	306

RNAV (GPS) Y RWY 23
FREDERICK MUNI (FDK)

RNP APCH.

Inop table does not apply to Cat C. Rwy 23 helicopter visibility reduction below ¾ SM NA. Circling Rwy 30 NA at night.

ODALS

MISSED APPROACH: Climbing left turn to 3000 direct EMI VORTAC and hold.

ATIS	POTOMAC APP CON	FREDERICK TOWER ★	GND CON	CLNC DEL	CLNC DEL	UNICOM
124.875	126.1 338.25	132.4 (CTAF) L	127.425	121.975	126.9 (When twr closed)	122.95

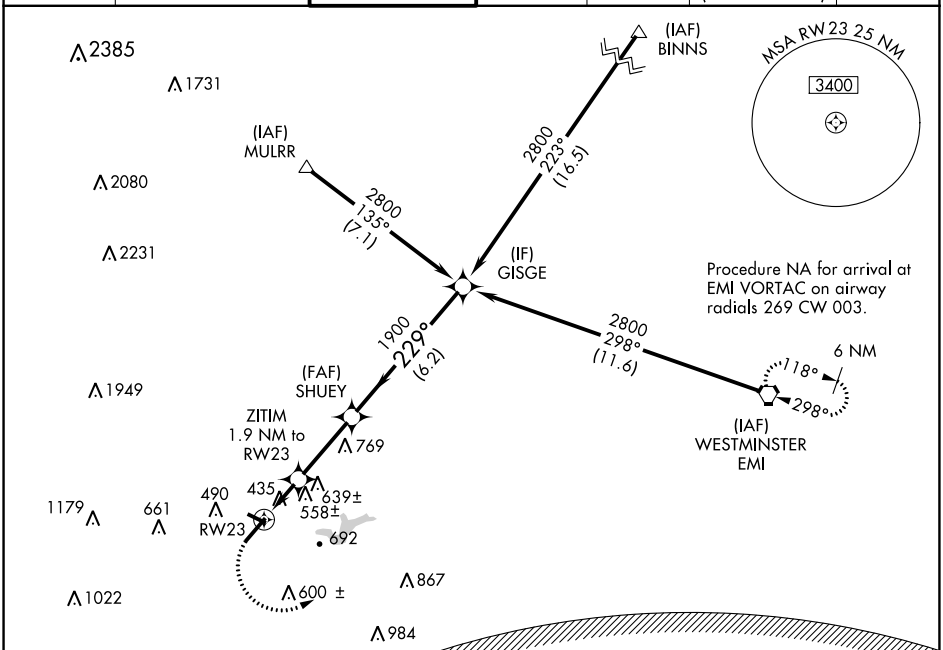

ELEV 306 TDZE 296

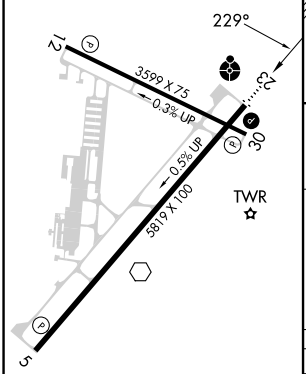

REIL Rwy 5
REIL Rwys 12, 23 and 30 L
HIRL Rwy 5-23 L
MIRL Rwy 12-30 L

3000 EMI

VGSI and descent angles not coincident (VGSI Angle 3.00/TCH 54).

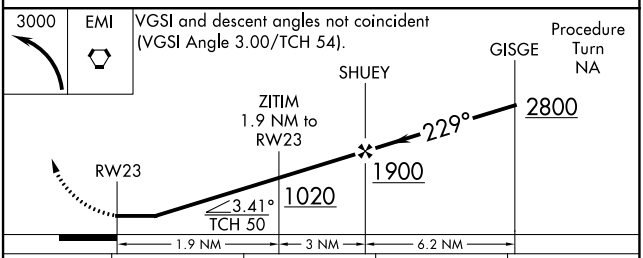

CATEGORY	A	B	C	D
LNAV MDA	820-¾ 524 (600-¾)		820-1½ 524 (600-1½)	820-1¾ 524 (600-1¾)
C CIRCLING	920-1 614 (700-1)		1100-2¼ 794 (800-2¼)	1200-2¾ 894 (900-2¾)

NE-3, 21 MAR 2024 to 18 APR 2024
NE-3, 21 MAR 2024 to 18 APR 2024