# RNAV (GPS) RWY 36
## SPRINGDALE MUNI (ASG)

| WAAS Ch 77512 W36A | APP CRS 003° | Rwy ldg 5302 TDZE 1353 Apt Elev 1353 |
|---|---|---|

DME/DME RNP-0.3 NA. Circling NA east of Rwy 18-36. When local altimeter setting not received, use Fayetteville/Drake Fld altimeter setting and increase all DA 39 feet and all MDA 40 feet; increase visibility LNAV Cat C/D ⅛ mile and Circling Cat C/D ¼ mile. Helicopter visibility reduction below ¾ SM NA.

MISSED APPROACH: Climb to 3300 direct FITAL and hold.

| AWOS-3 | RAZORBACK APP CON★ | SPRINGDALE TOWER★ | GND CON | REIL 18, 36 | UNICOM |
|---|---|---|---|---|---|
| 124.675 | 126.6 305.2 | 118.2 (CTAF) L | 121.6 | 122.8 L | 122.95 |

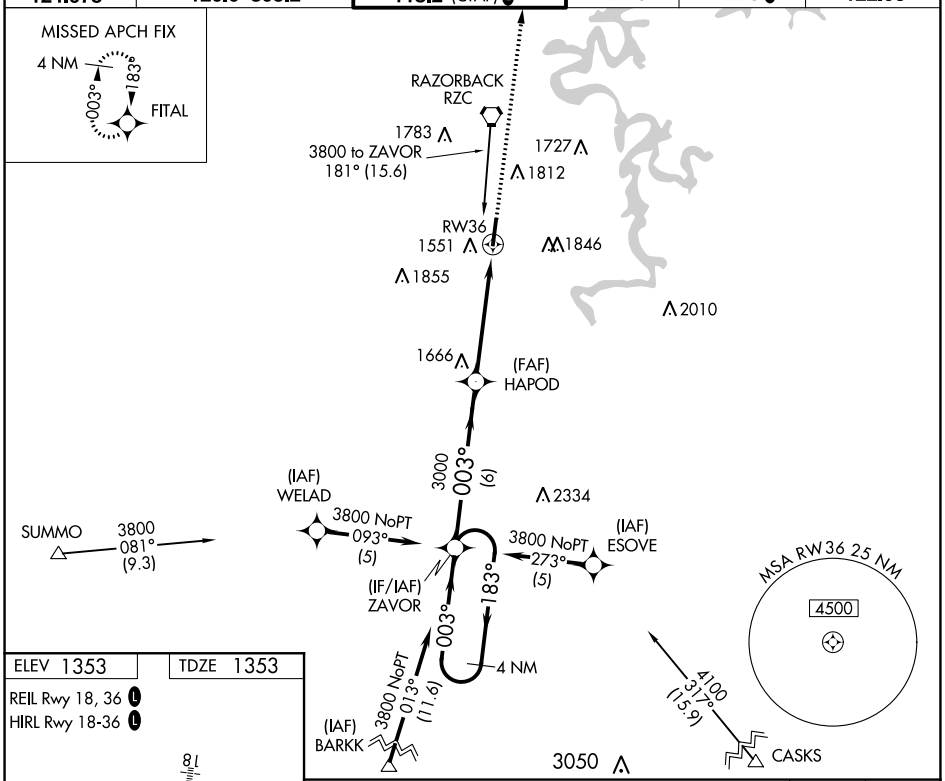


ELEV 1353 | TDZE 1353

REIL Rwy 18, 36 L
HIRL Rwy 18-36 L

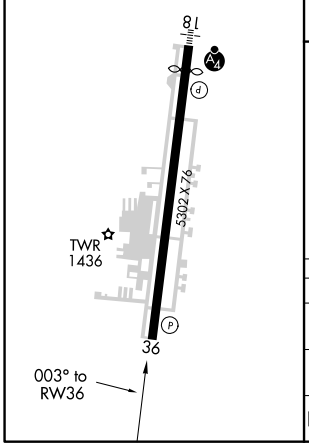


4 NM Holding Pattern

VGSI and RNAV glidepath not coincident (VGSI Angle 3.00/TCH 40).

3300 | FITAL

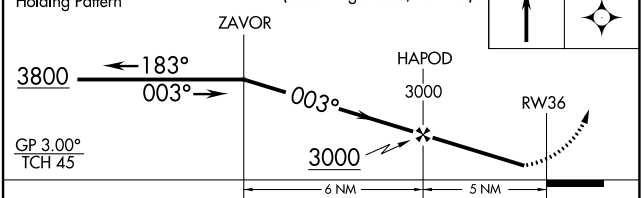


| CATEGORY | A | B | C | D |
|---|---|---|---|---|
| LPV DA | 1603-1 250 (300-1) | | | |
| LNAV MDA | 1960-1 607 (700-1) | | 1960-1¾ 607 (700-1¾) | |
| C CIRCLING | 1960-1 607 (700-1) | 2000-1 647 (700-1) | 2020-1¾ 667 (700-1¾) | 2220-2¾ 867 (900-2¾) |