LOC I-IWD	APP CRS	Rwy ldg	6501
111.5	270°	TDZE	1230
		Apt Elev	1230

ILS or LOC RWY 27
GOGEBIC/IRON COUNTY (IWD)

T
NA
-27°C

When local altimeter setting not received, use Ashland altimeter setting: increase DA to 1562 feet; increase all MDA 140 feet and S-LOC 27 Cat C/D visibility ½ SM and Circling Cat B visibility ¼ SM. For inop ALS when using Ashland altimeter setting, increase S-ILS 27 all Cats visibility to 1.

MALSR

MISSED APPROACH: Climb to 3300 then right turn direct IWD VOR/DME and hold.

AWOS-3PT	MINNEAPOLIS CENTER	UNICOM
125.175	133.55	122.8 (CTAF) L

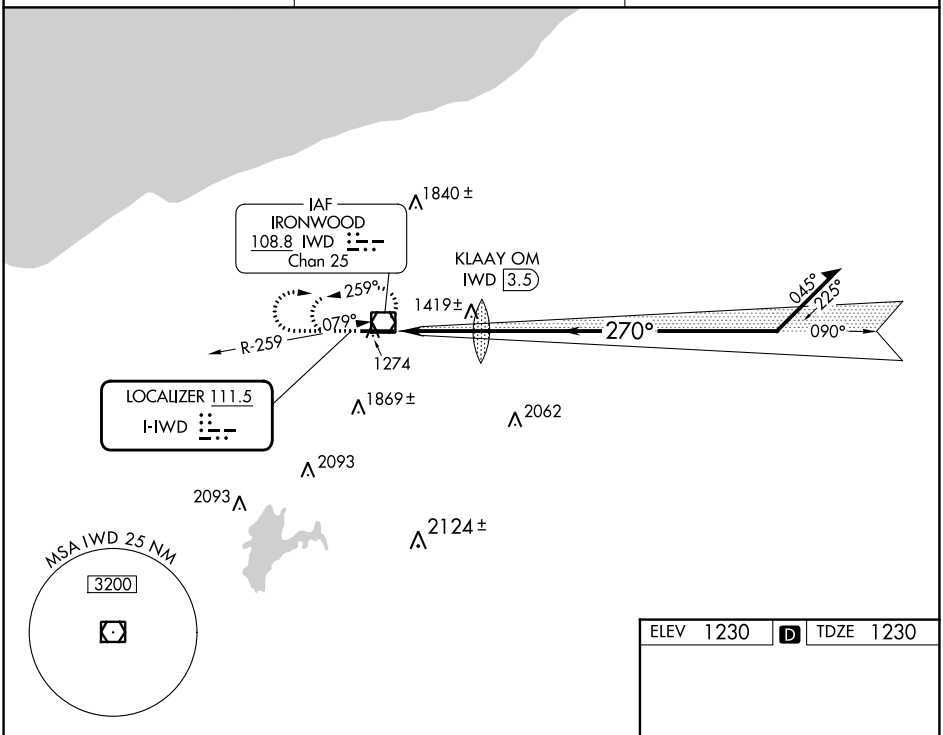

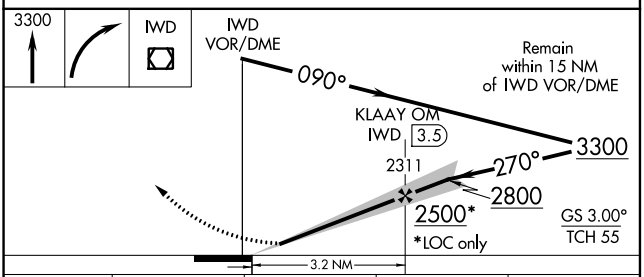

ELEV 1230	D	TDZE 1230

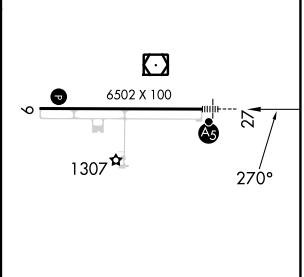

REIL Rwy 9 L
HIRL Rwy 9-27 L

CATEGORY	A	B	C	D
S-ILS 27	1430-½	200 (200-½)		
S-LOC 27	1720-½	490 (500-½)	1720-¾ 490 (500-¾)	1720-1 490 (500-1)
CIRCLING	2100-1¼	870 (900-1¼)	2200-3 970 (1000-3)	2220-3 990 (1000-3)

FAF to MAP 3.2 NM					
Knots	60	90	120	150	180
Min:Sec	3:12	2:08	1:36	1:17	1:04

EC-1, 21 MAR 2024 to 18 APR 2024
EC-1, 21 MAR 2024 to 18 APR 2024