ILS or LOC RWY 21
SAWYER COUNTY (HYR)

LOC/DME I-HTY	APP CRS	Rwy ldg	5002
108.5	205°	TDZE	1216
Chan 22		Apt Elev	1216

From RZN DME: RNAV 1-GPS required.
DME required.

T A NA Circling NA to Rwys 16 and 34. Rwy 21 helicopter visibility reduction below ¾ SM NA. For inop ALS, increase S-ILS 21 all Cats visibility to ⅞ SM, increase LOC Cat A/B visibility to 1 SM, Cat C/D to 1⅛ SM.

MALSR A5

MISSED APPROACH: Climb to 2200 then climbing right turn to 3300 on heading 060° and I-HTY northeast course to OBBEY/ I-HTY 6.4 DME and hold.

ASOS	MINNEAPOLIS CENTER	UNICOM
118.4	126.45 276.4	122.8 (CTAF) L

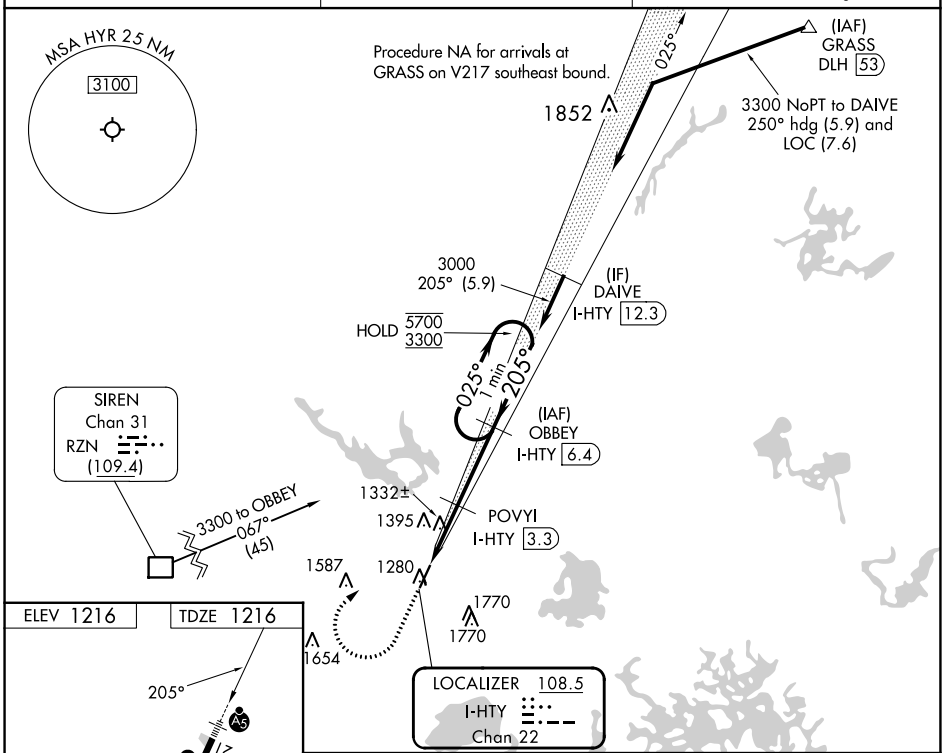

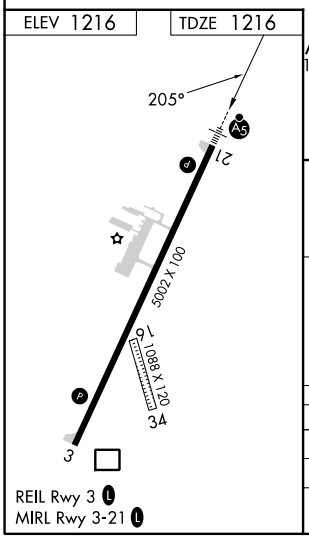

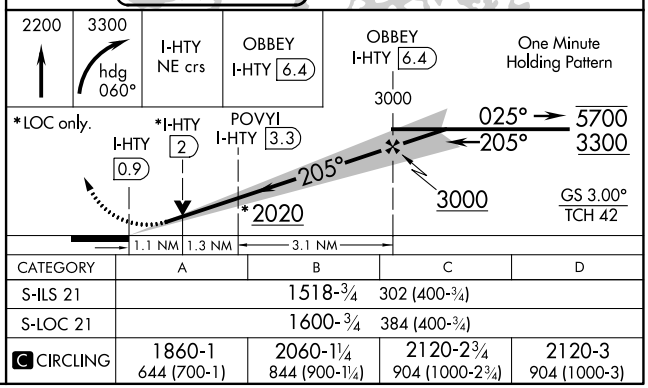

CATEGORY	A	B	C	D
S-ILS 21	1518-¾ 302 (400-¾)			
S-LOC 21	1600-¾ 384 (400-¾)			
C CIRCLING	1860-1 644 (700-1)	2060-1¼ 844 (900-1¼)	2120-2¾ 904 (1000-2¾)	2120-3 904 (1000-3)

EC-3, 21 MAR 2024 to 18 APR 2024