WAAS CH 90141 W23A	APP CRS 233°	Rwy ldg 7001 TDZE 671 Apt Elev 683

RNAV (GPS) RWY 23
CHARLOTTE/MONROE EXEC (EQY)

RNP APCH-GPS.

Rwy 23 helicopter visibility reduction below ¾ SM NA. For uncompensated Baro-VNAV systems, LNAV/VNAV NA below -7°C or above 54°C.

MISSED APPROACH: Climb to 1200 then climbing left turn to 3000 direct ZOPOC and hold.

ASOS	CHARLOTTE APP CON	CLNC DEL	UNICOM
135.775	120.05 307.8	132.55	122.7 (CTAF) L

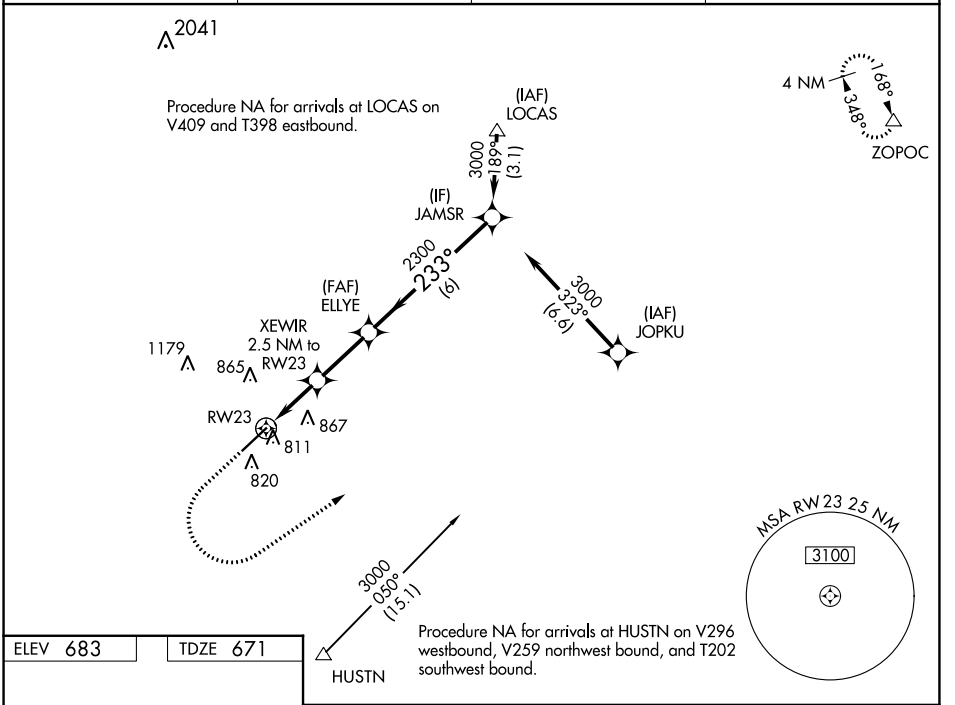

ELEV 683 TDZE 671

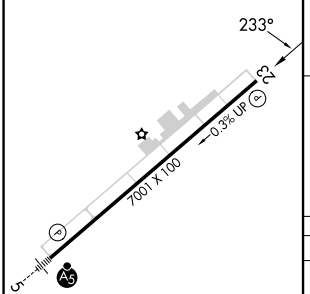

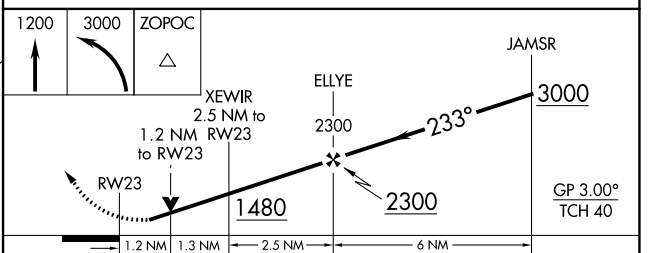

CATEGORY	A	B	C	D
LPV DA	939-1 268 (300-1)			
LNAV/VNAV DA	981-1 310 (300-1)			
LNAV MDA	1080-1 409 (400-1)		1080-1⅛ 409 (400-1⅛)	
C CIRCLING	1220-1 537 (600-1)		1220-1½ 537 (600-1½)	1480-2½ 797 (800-2½)

HIRL Rwys 5-23 L
REIL Rwy 23 L

SE-2, 21 MAR 2024 to 18 APR 2024