WAAS CH 90200 W28A	APP CRS 277°	Rwy ldg 5002 TDZE 599 Apt Elev 602

RNAV (GPS) RWY 28

SAGINAW COUNTY/H W BROWNE (HYX)

Inop table does not apply to LPV DA. For uncompensated Baro-VNAV systems, LNAV/VNAV NA below -18°C (0°F) or above 54°C (130°F). Circling NA for Cat C north of Rwy 10-28. Circling Rwy 5, 23 NA at night. DME/DME RNP-0.3 NA. For inop ALS, increase LNAV/VNAV all Cats visibility to ⅞ SM.

MALSF

MISSED APPROACH: Climb to 2800 direct CULAK and hold.

AWOS-3PT	GREAT LAKES APP CON★	UNICOM
118.325	120.95 235.625	122.8 (CTAF) L

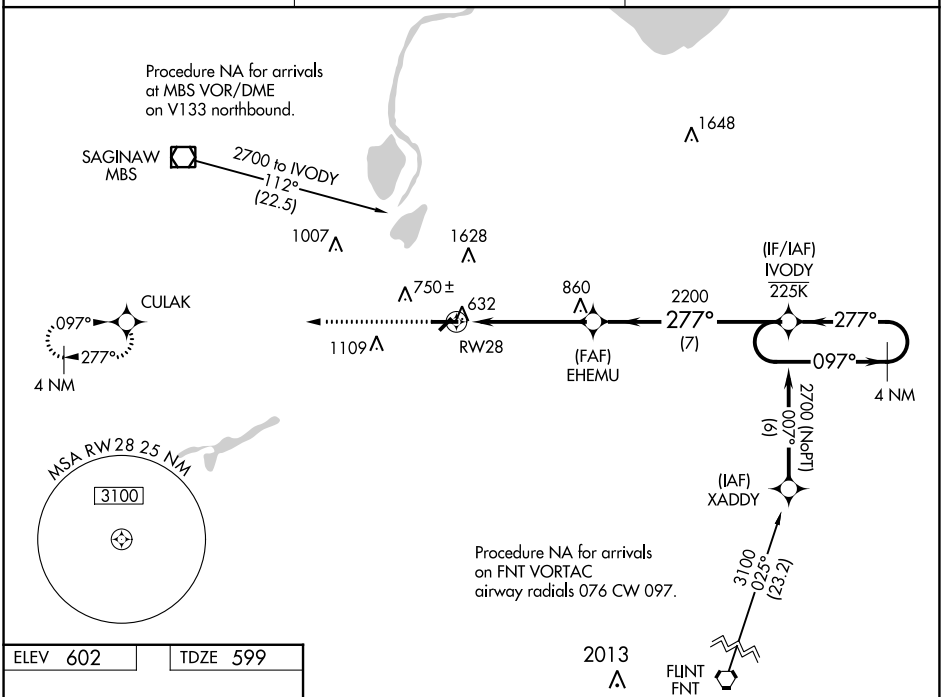

ELEV 602	TDZE 599

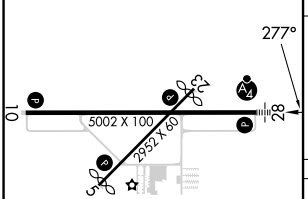

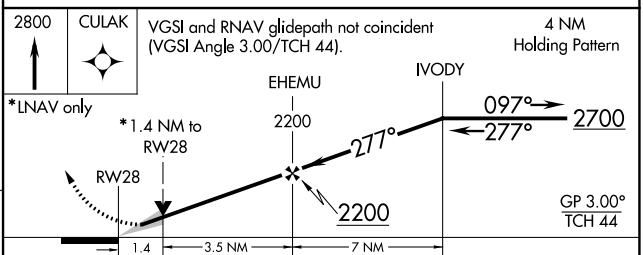

CATEGORY	A	B	C	D
LPV DA	804-¾ 205 (300-¾)			NA
LNAV/VNAV DA	849-¾ 250 (300-¾)			NA
LNAV MDA	1080-¾ 481 (500-¾)		1080-1⅛ 481 (500-1⅛)	NA
C CIRCLING	1100-1 498 (500-1)		1460-2½ 858 (900-2½)	NA

REIL Rwy 10 L
HIRL Rwy 10-28 L
MIRL Rwy 5-23 L

EC-1, 21 MAR 2024 to 18 APR 2024