WAAS CH 69508 W27B	APP CRS 273°	Rwy ldg 7500 TDZE 664 Apt Elev 680

RNAV (GPS) RWY 27R
CHICAGO O'HARE INTL (ORD)

RNP APCH.
RADAR required for procedure entry.
Simultaneous approach authorized. LNAV procedure NA during simultaneous operations. Use of FD or AP providing RNAV track guidance required during simultaneous operations. For uncompensated Baro-VNAV systems, procedure NA below -19°C or above 54°C.

ALSF-2

MISSED APPROACH: Climb to 1100 then climbing right turn to 4000 direct OBK VOR/DME and hold, continue climb-in-hold to 4000.

D-ATIS	CHICAGO APP CON	O'HARE TOWER	GND CON	(TWR CENTER)	CLNC DEL	CPDLC
135.4 282.225	119.0 292.125	128.15 348.0	124.125 (TWR NORTH) 118.05 (TWR SOUTH) 226.675 (ALL TWRS)	121.75 (OBND) 121.9 (IBND)	121.6	

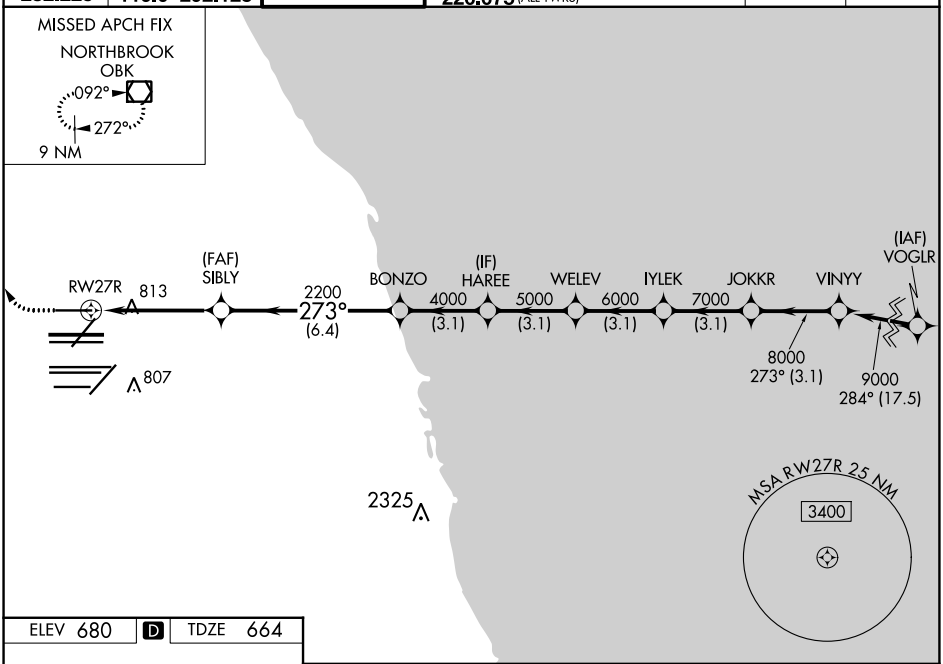

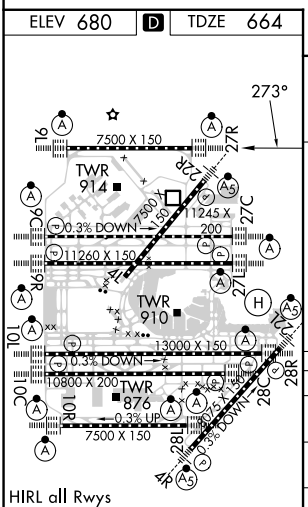

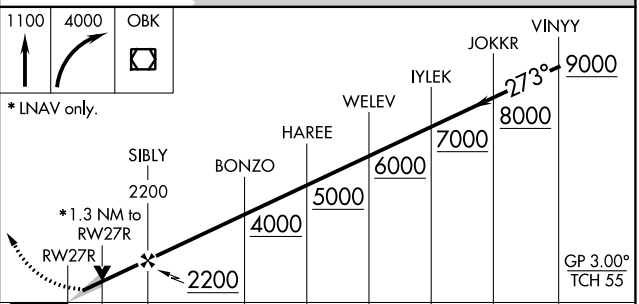

CATEGORY	A	B	C	D
LPV DA	864/18 200 (200-½)			
LNAV/VNAV DA	961/24 297 (300-½)			
LNAV MDA	1120/24 456 (500-½)		1120/45 456 (500-⅞)	

EC-3, 18 APR 2024 to 16 MAY 2024
EC-3, 18 APR 2024 to 16 MAY 2024