LOC/DME I-SHR	APP CRS	Rwy ldg	8301
108.7	326°	TDZE	3985
Chan 24		Apt Elev	4021

ILS or LOC/DME RWY 33

SHERIDAN COUNTY (SHR)

T A -19°C

When local altimeter setting not received, procedure NA. Night landing: Rwy 24 NA. For inoperative MALSR, increase S-LOC 33 Cats C and D visibility to ⅞ mile.

MALSR A5

MISSED APPROACH: Climb to 7000 on heading 326° and on SHR VOR/DME R-127 to SHR VOR/DME and hold, continue climb-in-hold to 7000.

ASOS	SALT LAKE CENTER	UNICOM
135.175	127.75 351.9	123.0 (CTAF) L

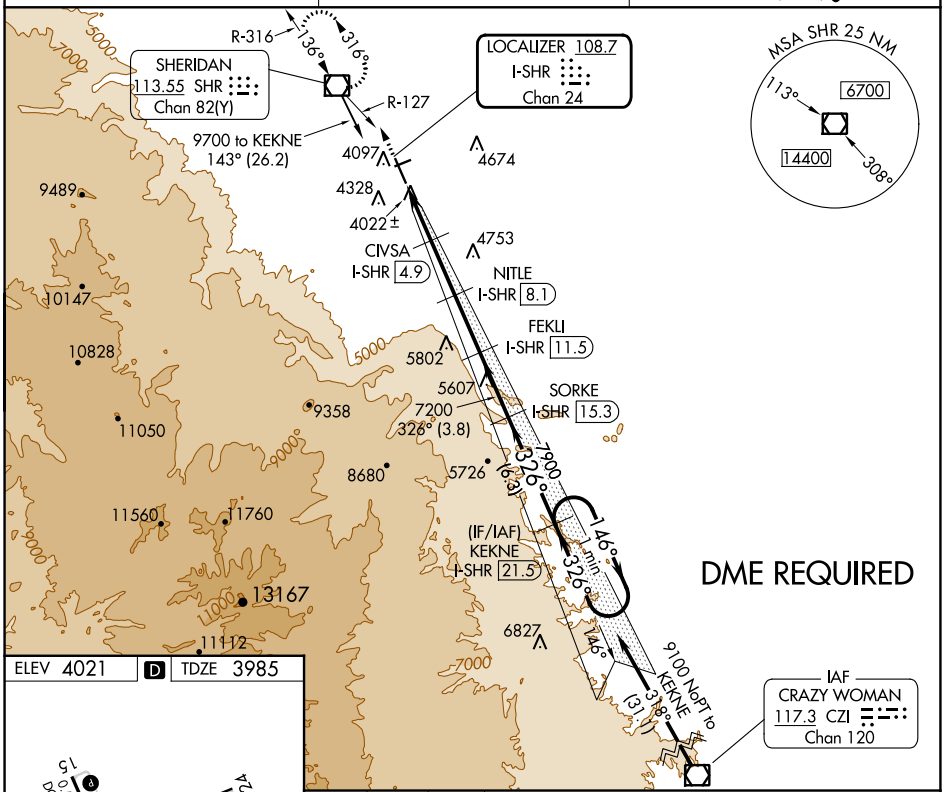

ELEV 4021 D TDZE 3985

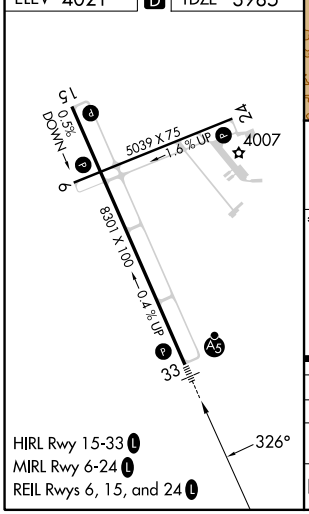

HIRL Rwy 15-33 L
MIRL Rwy 6-24 L
REIL Rwys 6, 15, and 24 L

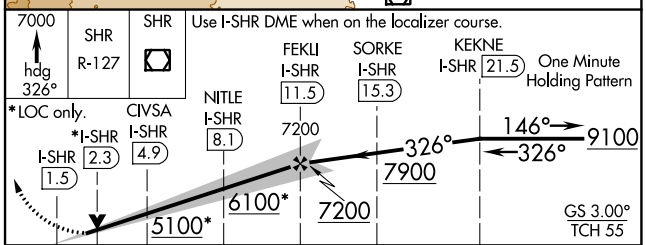

CATEGORY	A	B	C	D
S-ILS 33	4185-½ 200 (200-½)			
S-LOC 33	4280-½ 295 (300-½)			
C CIRCLING	4600-1 579 (600-1)	4640-1 619 (700-1)	4860-2½ 839 (900-2½)	5220-3 1199 (1200-3)

NW-1, 18 APR 2024 to 16 MAY 2024