VALDOSTA, GEORGIA

ILS or LOC Y RWY 36R

MOODY AFB (KVAD)

LOC I-MDG	APCH CRS	Rwy ldg / TDZE / Arpt Elev
109.9	003°	9300 / 217 / 233

[USAF]

RADAR or DME required

* When ALS inop, increase RVR to 40 and vis to ¾ mile.
** When ALS inop, increase RVR CAT AB to 55 and vis to 1mile, RVR CAT CDE vis to 1⅜ miles.

ALSF-1

MISSED APPROACH: Climb to 3000 on VAD TACAN R-004 to RANDA and hold.

ATIS ★	VALDOSTA APP CON	TOWER ★	GND CON	CLNC DEL
273.5	126.6 285.6	128.45 (CTAF) 257.625	138.95 275.8	120.625 296.7

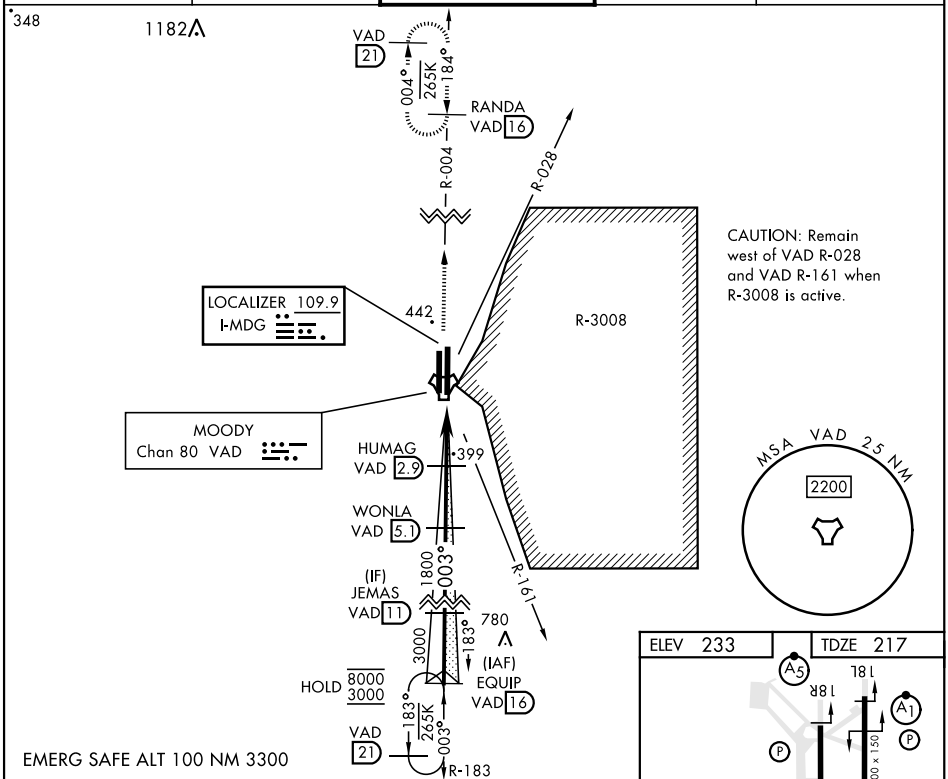

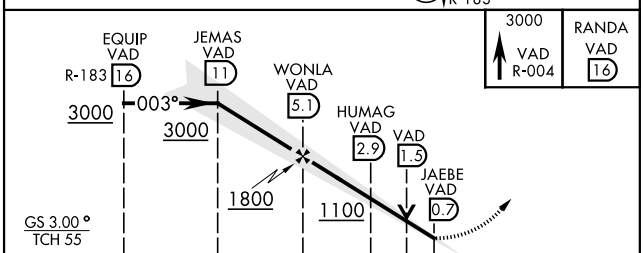

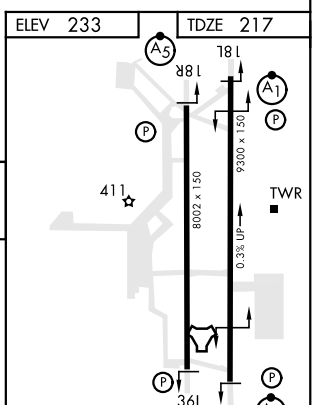

CATEGORY	A	B	C	D	E
S-ILS 36R *	417/24 200 (200-½)				
S-LOC 36R**	660/24 443 (500-½)		660/45 443 (500-⅞)		
C CIRCLING	760-1 527 (600-1)		760-1½ 527 (600-1½)	800-2 567 (600-2)	

FAF to MAP 4.3 NM

Knots	60	90	120	150	180
Min:Sec	4:18	2:52	2:09	1:43	1:26

SE-4, 18 APR 2024 to 16 MAY 2024