WAAS CH 72818 W35A	APP CRS 354°	Rwy ldg 5593 TDZE 1067 Apt Elev 1073

RNAV (GPS) RWY 35
SHAWNEE RGNL (SNL)

Baro-VNAV NA when using Seminole altimeter setting. For uncompensated Baro-VNAV systems, LNAV/VNAV NA below -17°C (2°F) or above 54°C (130°F). DME/DME RNP-0.3 NA. When local altimeter setting not received, use Seminole altimeter setting: increase LPV DA to 1357 feet; increase LNAV/VNAV DA to 1605 feet and visibility ¼ SM; increase all MDAs 40 feet and visibility Cat C ¼ SM.

MISSED APPROACH: Climb to 3000 direct FAVAN and hold.

AWOS-3	OKE CITY APP CON	UNICOM
118.275	120.45 288.325	122.7 (CTAF) L

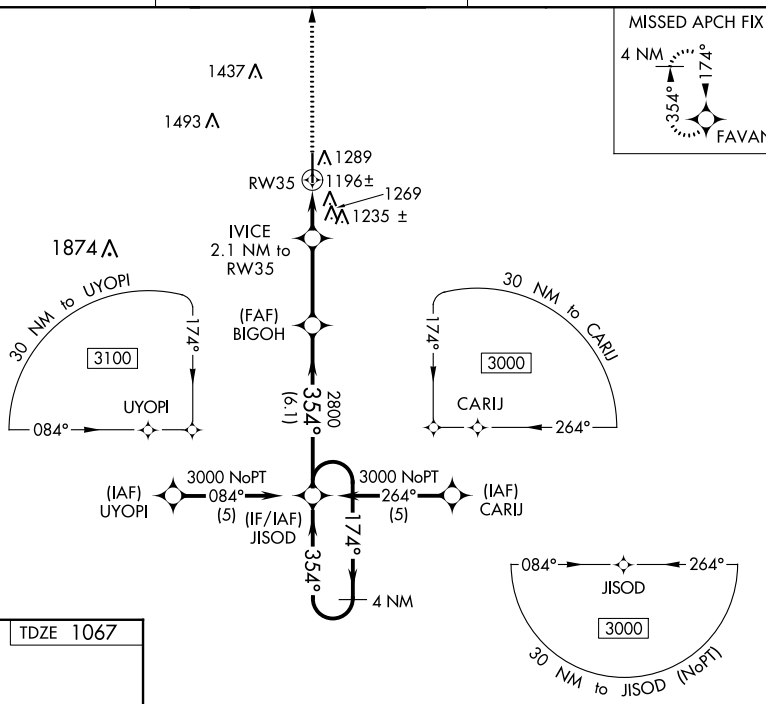

ELEV 1073 | TDZE 1067

MIRL Rwy 17-35 L
REIL Rwys 17 and 35

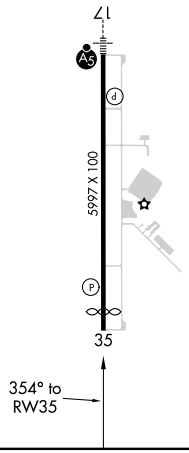



CATEGORY	A	B	C	D
LPV DA	1317-1 250 (300-1)			NA
LNAV/VNAV DA	1565-1¾ 498 (500-1¾)			NA
LNAV MDA	1520-1 453 (500-1)		1520-1¼ 453 (500-1¼)	NA
C CIRCLING	1600-1 527 (600-1)		1640-1½ 567 (600-1½)	NA

SC-1, 18 APR 2024 to 16 MAY 2024