VOR/DME TKA	APP CRS	Rwy ldg	3500
116.2	352°	TDZE	363
Chan 109		Apt Elev	365

VOR RWY 1
TALKEETNA (TKA)(PATK)

DME required.
Circling NA east of Rwy 1-19.
Rwy 1 helicopter visibility reduction below 1 SM NA.
-29°C Straight-in Rwy 1 NA at night, Circling Rwy 1 NA at night.

MISSED APPROACH: Climb to 2100 on TKA VOR/DME R-352 then climbing left turn to 3200 direct TKA VOR/DME and hold.

AFIS	ANCHORAGE CENTER	TALKEETNA RADIO	UNICOM
135.2	125.55 254.3	123.6 (CTAF) L	123.0

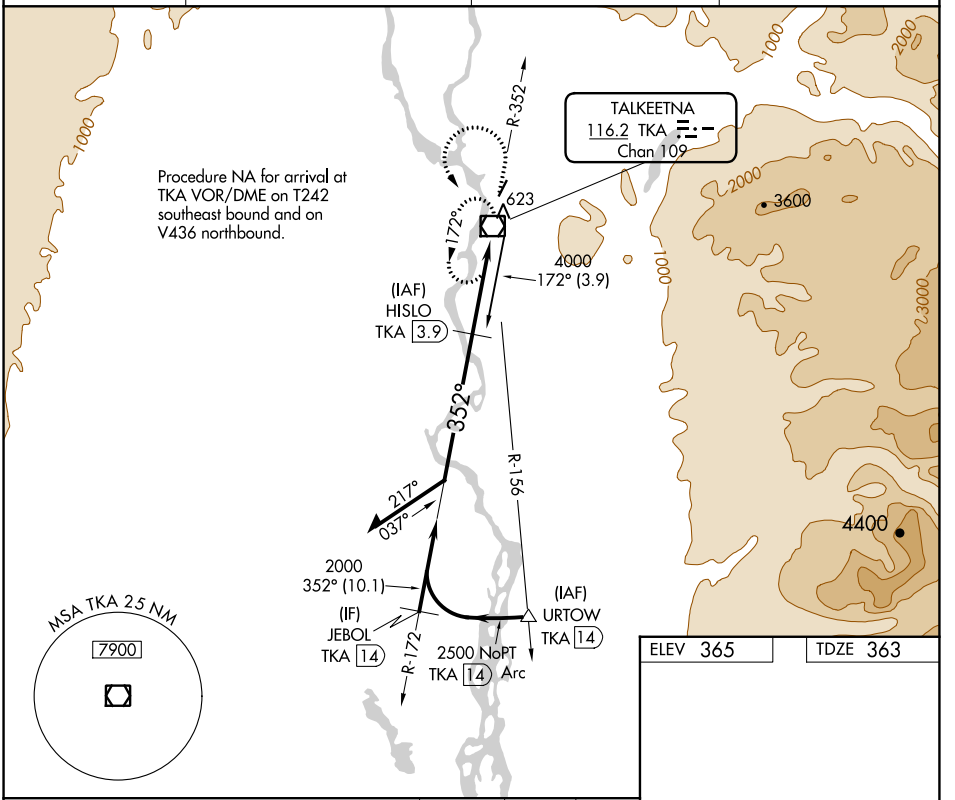

ELEV 365 TDZE 363

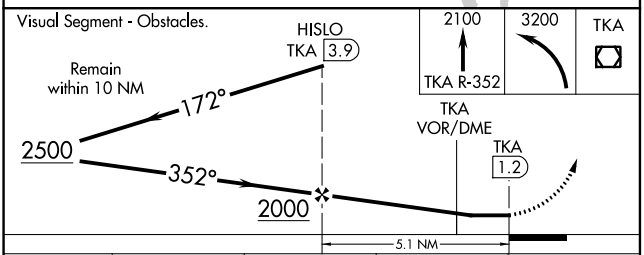

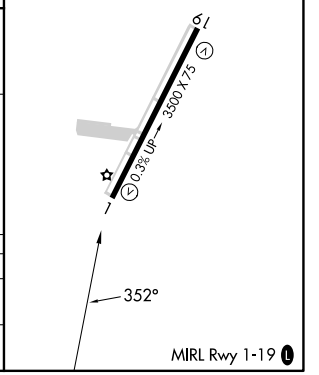

CATEGORY	A	B	C	D
S-1	1040-1 677 (700-1)		1040-1⅞ 677 (700-1⅞)	
C CIRCLING	1040-1 675 (700-1)		1040-2 675 (700-2)	1200-2¾ 835 (900-2¾)

AK, 21 MAR 2024 to 16 MAY 2024

AK, 21 MAR 2024 to 16 MAY 2024