WAAS CH 86609 W22A	APP CRS 220°	Rwy ldg 5196 TDZE 3562 Apt Elev 3562

RNAV (GPS) RWY 22
GORDON MUNI (GRN)

DME/DME RNP-0.3 NA. Rwy 22 Helicopter visibility reduction below ¾ SM NA.
Baro-VNAV NA.
Circling Rwy 11, 29 NA at night.

MISSED APPROACH: Climb to 6100 direct EKIVE and hold.

AWOS-3PT	DENVER CENTER	UNICOM
118.2	127.95 338.2	122.8 (CTAF) L

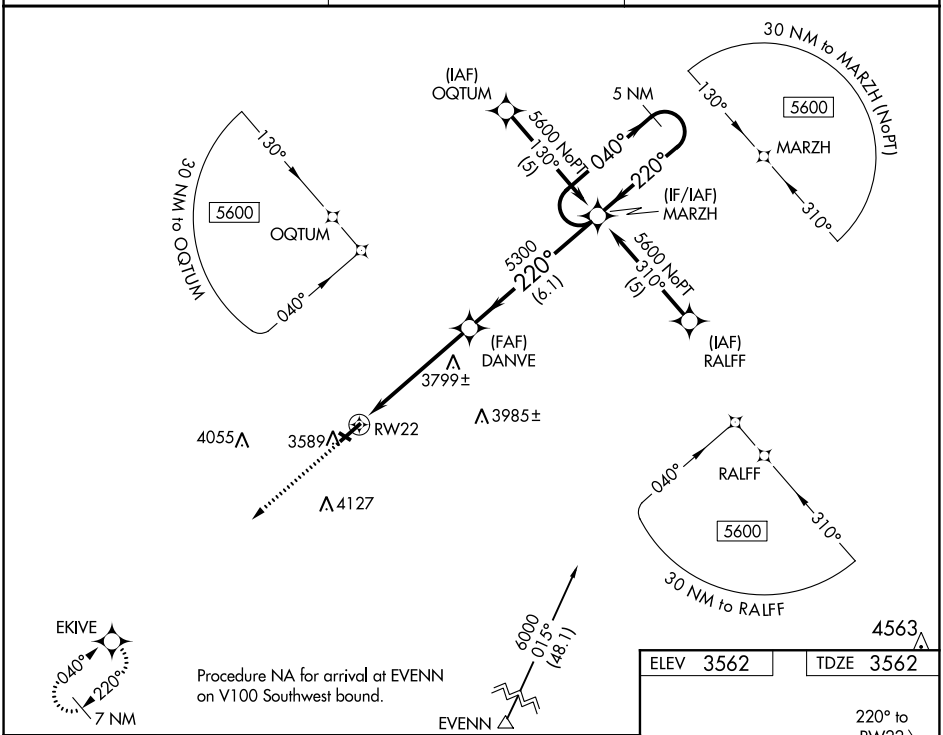

ELEV 3562	TDZE 3562

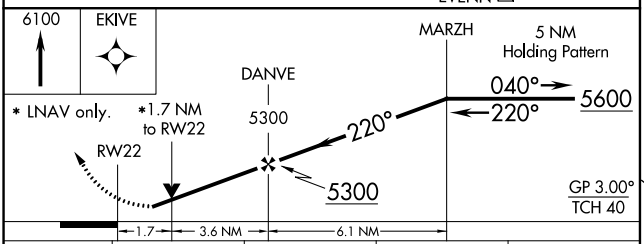

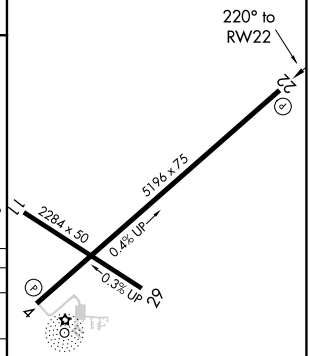

MIRL Rwys 4-22 and 11-29 L

CATEGORY	A	B	C	D
LPV DA	3890-1¼ 328 (400-1¼)		NA	
LNAV/VNAV DA	3922-1¼ 360 (400-1¼)		NA	
LNAV MDA	4140-1 578 (600-1)		NA	
CIRCLING	4140-1 578 (600-1)		NA	

NC-2, 18 APR 2024 to 16 MAY 2024