VOR BUD	APP CRS	Rwy ldg	3895
109.8	208°	TDZE	1003
		Apt Elev	1008

VOR RWY 22

PORT BUCYRUS/CRAWFORD COUNTY (17G)

T
A NA

Circling NA to Rwys 9 and 27. Rwy 22 helicopter visibility reduction below 1 SM NA. Straight-in and Circling Rwy 22 NA at night. When local altimeter setting not received, use Mansfield altimeter setting: increase all MDA 100 feet and visibility Cats B and C ½ SM.

MISSED APPROACH: Climbing right turn to 2600 on heading 090°and on BUD VOR R-028 to SONDE INT and hold.

AWOS-3	CLEVELAND APP CON ★	UNICOM
126.625	124.2 360.65	122.8 (CTAF) L

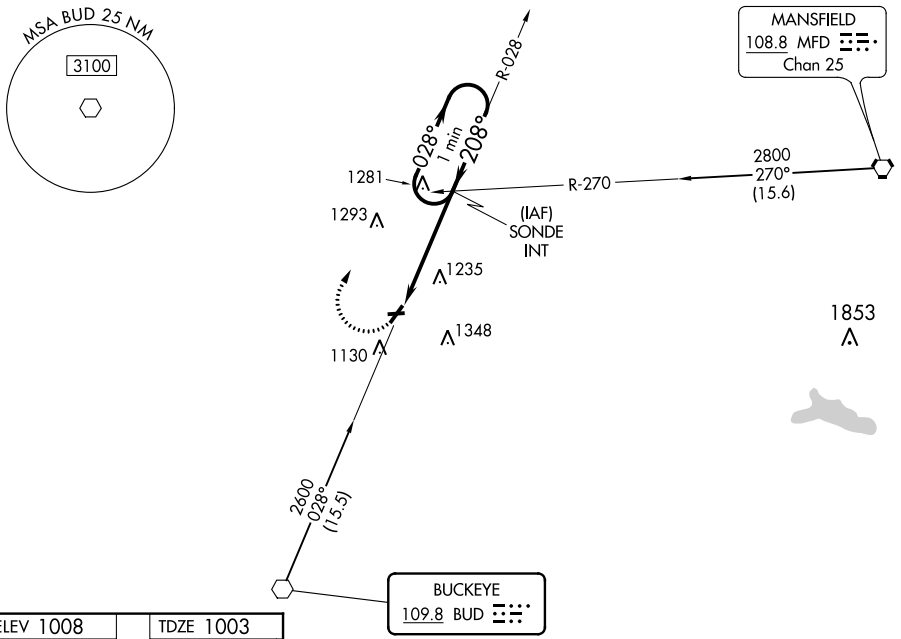

RADAR REQUIRED

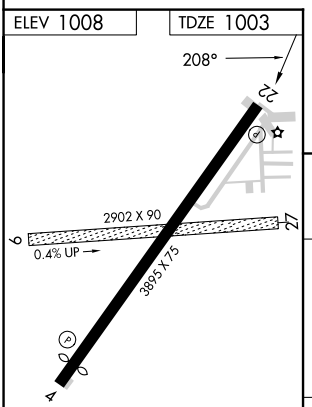

MIRL Rwy 4-22 L
REIL Rwys 4 and 22 L

FAF to MAP 4.5 NM					
Knots	60	90	120	150	180
Min:Sec	4:30	3:00	2:15	1:48	1:30

2600 hdg 090°	BUD R-028	SONDE INT

VGSI and descent angles not coincident (VGSI Angle 3.00/TCH 26).

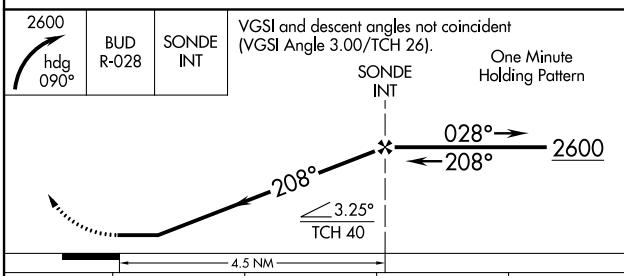

CATEGORY	A	B	C	D
S-22	1700-1	697 (700-1)	1700-2 697 (700-2)	NA
C CIRCLING	1700-1	692 (700-1)	1700-2 692 (700-2)	NA

EC-2, 18 APR 2024 to 16 MAY 2024
EC-2, 18 APR 2024 to 16 MAY 2024