APP CRS	Rwy ldg	3381
133°	TDZE	1132
	Apt Elev	1132

RNAV (GPS) RWY 13
EAGLE GROVE MUNI (EAG)

T NA

DME/DME RNP-0.3 NA. Use Clarion altimeter setting, when not received, use Fort Dodge altimeter setting and increase all MDA 20 feet. Helicopter visibility reduction below 1 SM NA. Night Landing: Rwy 13 NA. Circling NA to Rwys 1 and 19.

MISSED APPROACH: Climb to 3000 direct SAYQU and hold.

CAV AWOS-3	MINNEAPOLIS CENTER	UNICOM
126.575	134.0 288.3	122.8 (CTAF) L

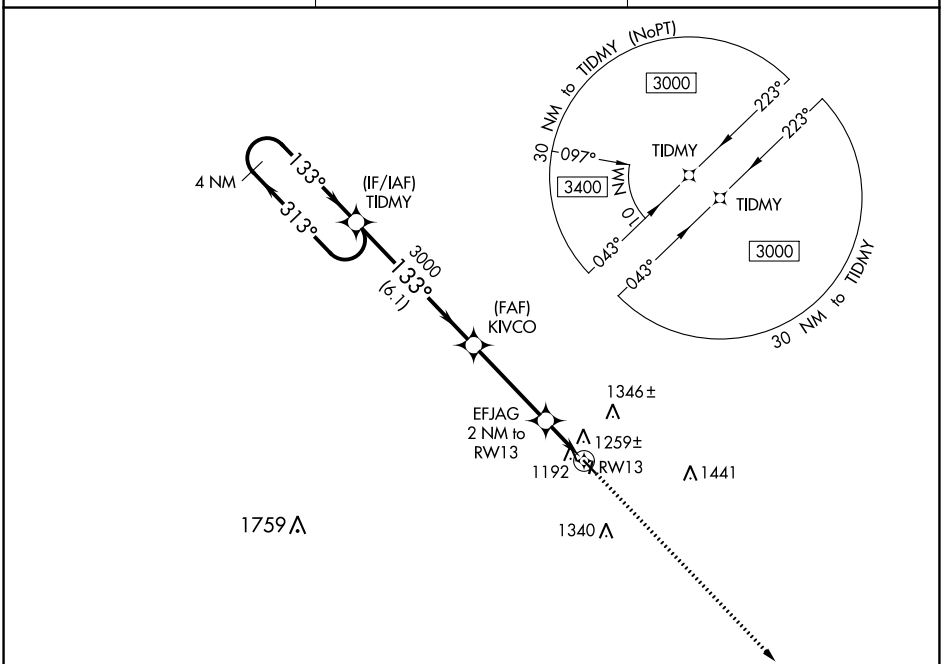

MISSED APCH FIX

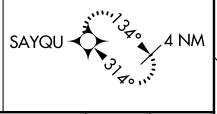

ELEV 1132 TDZE 1132

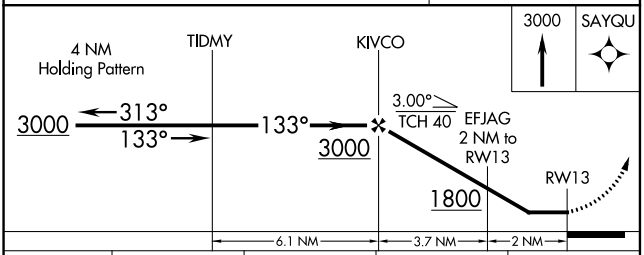

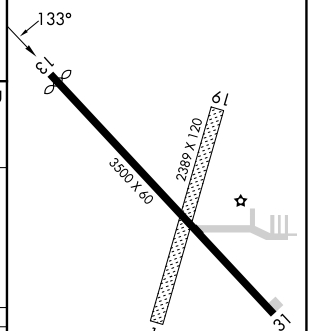

CATEGORY	A	B	C	D
LNAV MDA	1540-1	408 (500-1)	NA	
C CIRCLING	1660-1	528 (600-1)	NA	

MIRL Rwy 13-31 L
REIL Rwys 13 and 31 L

NC-3, 18 APR 2024 to 16 MAY 2024

NC-3, 18 APR 2024 to 16 MAY 2024