

KALTAG (KAL)(PAKV) 1 SW UTC-9(-8DT) N64°19.14' W158°44.48'

181 NOTAM FILE KAL

RWY 03-21: 3986X100 (GRVL) MIRL 0.3% up SW

RWY 03: Brush.

RWY 21: Road.

SERVICE: LGT ACTIVATE MIRL Rwy 03-21—CTAF.

AIRPORT REMARKS: Unattended. Rwy cond unmt, rcmd visual insp prior to lndg. Cold temperature airport. Altitude correction required at or below -32C. Snow removal ops—CTAF. Rwy 03-21 surface soft when wet. Rwy 03-21 north 3900' lgt and mkd with cones.

AIRPORT MANAGER: 907-451-5280

WEATHER DATA SOURCES: AWOS-3 135.25 (907) 534-2272. (WX CAM)

COMMUNICATIONS: CTAF 122.9

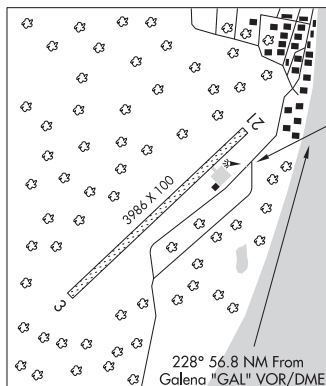
Ⓡ ANCHORAGE CENTER APP/DEP CON 127.0

RADIO AIDS TO NAVIGATION: NOTAM FILE GAL.

GALENA (H) (H) VOR/DME 114.8 GAL Chan 95 N64°44.29'

W156°46.63' 233° 56.8 NM to fld. 183/12E.

COMM/NAV/WEATHER REMARKS: For a toll free call to Fairbanks FSS dial 1-866-248-6516.



NOME

L-3C, 4I

IAP

KANTISHNA

KANTISHNA (5Z5) 2 NW UTC-9(-8DT) N63°32.46' W150°59.70'

1578 NOTAM FILE FAI

RWY 10-28: 1887X45 (GRVL-DIRT) 1.3% up E

RWY 10: Trees.

RWY 28: Trees. Rgt tfc.

AIRPORT REMARKS: Unattended. Rwy condition not monitored, recommend visual inspection prior to landing. Private rotorwing use prohibited, except in case of emergencies. Road east side of rwy. Rwy in canyon, subject to strong wind shears. Limited parking avbl for transient acft.

AIRPORT MANAGER: 907-451-5280

COMMUNICATIONS: CTAF 122.9

RADIO AIDS TO NAVIGATION: NOTAM FILE MHM.

MINCHUMINA NDB (HW) 227 MHM N63°53.03'

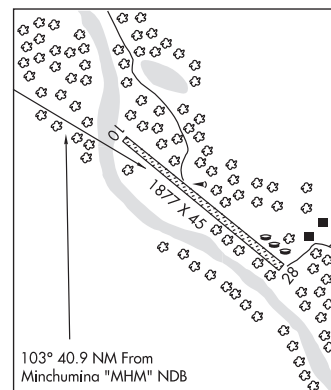
W152°18.97' 103° 40.9 NM to fld. 713/17E.

NDB unusable:

230°-240°

345°-350° byd 25 NM

COMM/NAV/WEATHER REMARKS: For a toll free call to Fairbanks FSS dial 1-866-248-6516.



ANCHORAGE

STAMPEDE (Z9Ø) 25 NE UTC-9(-8DT) N63°45.07' W150°19.82'

1852 NOTAM FILE FAI

RWY 15-33: 1960X40 (TURF) 1.0% up S

RWY 15: Tree.

RWY 33: Tree.

AIRPORT REMARKS: Unattended. Rwy not maintained and unmonitored.

Commercial or business use of this airstrip is prohibited except under permit with the National Park Service. Private rotorwing use prohibited, except in case of emergencies. Wildlife invov rwy. Rwy 15-33 surface covered with grass, and small shrubs. Trees and brush along both sides of rwy. Rwy 15-33 length 1960' from trees to trees.

AIRPORT MANAGER: 907-683-9581

COMMUNICATIONS: CTAF 122.9

RADIO AIDS TO NAVIGATION: NOTAM FILE MHM.

MINCHUMINA NDB (HW) 227 MHM N63°53.03'

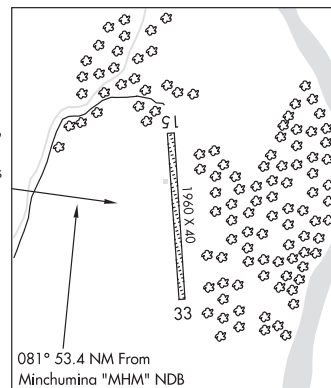
W152°18.97' 081° 53.4 NM to fld. 713/17E.

NDB unusable:

230°-240°

345°-350° byd 25 NM

COMM/NAV/WEATHER REMARKS: For a toll free call to Fairbanks FSS dial 1-866-248-6516



ANCHORAGE