

**HARPER MUNI** (8K2) 1 SW UTC-6(-5DT) N37°16.69' W98°02.61'

WICHITA

1427 NOTAM FILE ICT

L-15D

**RWY 17-35:** H3268X38 (ASPH) HIRL

IAP

**RWY 17:** PAPI(P2L)—GA 3.25° TCH 57'. Tree.**RWY 35:** PAPI(P2L)—GA 3.25° TCH 58'. P-line.**RWY 12-30:** 2138X160 (TURF)**RWY 12:** P-line.**RWY 30:** P-line.**SERVICE:** FUEL 100LL LGT Actvt HIRL and PAPI Rwy 17-35—CTAF.

Rwy 17 PAPI unusbl byrd 3° L of enrtln.

**AIRPORT REMARKS:** Unattended. Credit card self-service fuel. 30' ditch AER

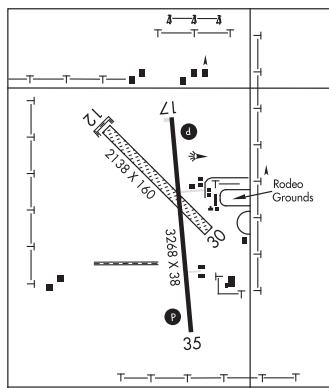
12. Rwy 12 marked with orange cones. Phone at field.

**AIRPORT MANAGER:** 620-896-2511**COMMUNICATIONS:** CTAF 122.9

Ⓡ WICHITA APP/DEP CON 126.7

**CLEARANCE DELIVERY PHONE:** For CD ctc Wichita Apmh at 316-350-1520.**COMM/NAV/WEATHER REMARKS:** CTAF: Automated UNICOM; 3 clicks ADZY and

WX, 4 clicks radio check. ADZY also avbl by calling 617-262-3825.

**HARVS** N38°08.70' W97°16.57' NOTAM FILE EWK.

WICHITA

**NDB (LOMW)** 395 CA 174° 5.3 NM to Newton-City-Co. 1530/6E.**HAYS RGNL** (HYS)(KHYS) 3 SE UTC-6(-5DT) N38°50.53' W99°16.39'

WICHITA

1999 B ARFF Index—See Remarks NOTAM FILE HYS

H-5B, L-10H

**RWY 16-34:** H6501X100 (CONC) S-50, D-72, 2D-120

IAP, AD

PCN 19 R/C/X/U MIRL

**RWY 16:** REIL. PAPI(P4L)—GA 3.0° TCH 43'.**RWY 34:** MALSR. PAPI(P4L)—GA 3.0° TCH 43'.**RWY 04-22:** H4501X75 (CONC) S-12.5, D-12.5 PCN 7 R/C/X/U

MIRL

**RWY 04:** REIL. PAPI(P4L)—GA 3.0° TCH 42'.**RWY 22:** REIL. PAPI(P4L)—GA 3.0° TCH 42'.**RUNWAY DECLARED DISTANCE INFORMATION****RWY 04:** TORA-4500 TODA-4500 ASDA-4500 LDA-4500**RWY 16:** TORA-6501 TODA-6501 ASDA-6501 LDA-6501**RWY 22:** TORA-4500 TODA-4500 ASDA-4500 LDA-4500**RWY 34:** TORA-6501 TODA-6501 ASDA-6501 LDA-6501**SERVICE:** S4 FUEL 100LL, JET A LGT Actvt MALSR Rwy 34; REIL Rwsy

16, 04 and 22; PAPI Rwy 16, 34, 04 and 22; MIRL Rwy 16-34 and

04-22—CTAF.

**AIRPORT REMARKS:** Attended dalgt hrs exc July 4th, Thanksgiving and

Christmas. Birds and deer on and invof the arpt. Ultralight activity on

and invof arpt. For FBO hrs of operation ctc 785-628-8881. For after

hrs fuel ctc FBO. Class I, ARFF Index A. Arpt closed to unscheduled air

carrier ops with more than 30 passenger seats except 24 hrs PPR call arpt manager 785-625-1011. ARFF Index B

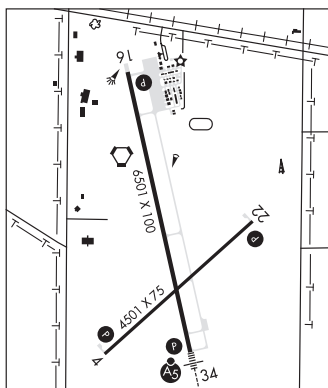
equipment is provided for scheduled air carrier ops and is avbl for unscheduled air carrier ops with 24 hr PPR. No turf

tkofs or ldgs allowed on the airfield.

**AIRPORT MANAGER:** 785-628-7370**WEATHER DATA SOURCES:** AWOS-3PT 125.525 (785) 625-3562.**COMMUNICATIONS:** CTAF/UNICOM 122.8

RCO 122.3 (WICHITA RADIO)

Ⓡ KANSAS CITY CENTER APP/DEP CON 124.4

**CLEARANCE DELIVERY PHONE:** For CD if una to ctc on FSS freq, ctc Kansas City ARTCC at 913-254-8508.**AIRSPACE:** CLASS E.

CONTINUED ON NEXT PAGE

CONTINUED FROM PRECEDING PAGE

**RADIO AIDS TO NAVIGATION:** NOTAM FILE HYS.

(L) (L) VORTACW 110.4 HYS Chan 41 N38°50.86' W99°16.61' at fld. 1990/10E.

VOR portion unusable:

030°-220° byd 35 NM blo 3,500'

220°-030° byd 35 NM blo 4,100'

DME portion unusable:

220°-030° byd 35 NM blo 3,700'

030°-040° byd 35 NM blow 3,700'

NETTE NDB (LOMW) 374 HY N38°46.15' W99°15.08' 339° 4.5 NM to fld. 1984/8E.

ILS 111.5 I-HYS Rwy 34. LOM NETTE NDB. Unmonitored.

**HERBB** N38°45.19' W94°44.21' NOTAM FILE OJC.

KANSAS CITY

NDB (LOMW) 420 PK 356° 5.7 NM to Johnson Co Exec. 1103/4E.

**HERINGTON RGNL** (HRU)(KHRU) 7 NE UTC-6(-5DT) N38°41.68' W96°48.48'

KANSAS CITY

1481 B NOTAM FILE ICT

L-101

RWY 17-35: H4184X75 (CONC) S-38, D-52.5 PCN 12 R/B/W/T

IAP

MIRL

RWY 17: REIL. PAPI(P4L)—GA 3.0° TCH 40'.

RWY 35: REIL. PAPI(P4L)—GA 3.0° TCH 40'.

SERVICE: FUEL 100LL LGT ACTIVATE MIRL, REIL and PAPI

17-35—CTAF.

**AIRPORT REMARKS:** Unattended. RDO—CTLD model acft activity on arpt weekends and holidays. Fuel avbl 24 hrs with credit card. For transportation call 785-258-2877 days only or arpt management cell phone 785-258-0174 nighttime phone 785-258-2560. Pilots lounge phone number 785-258-3822.

**AIRPORT MANAGER:** 785-258-2877

**COMMUNICATIONS:** CTAF 122.9

® KANSAS CITY CENTER APP/DEP CON 127.35

**CLEARANCE DELIVERY PHONE:** For CD ctc Kansas City ARTCC at 913-254-8508.

**RADIO AIDS TO NAVIGATION:** NOTAM FILE EMP.

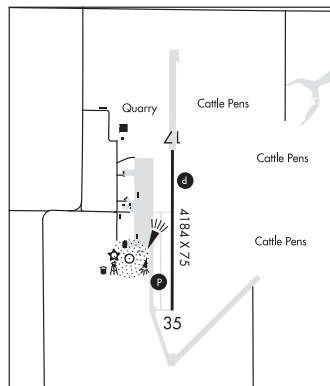
EMPORIA (L) (H) VORTACW 112.8 EMP Chan 75 N38°17.47'

W96°08.29' 300° 39.8 NM to fld. 1222/8E.

TACAN unusable:

205°-245° byd 40 NM

NDB (MHW) 407 HRU N38°41.56' W96°48.66' at fld. 1488/6E. NOTAM FILE ICT. NDB unmonitored.



**HIAWATHA MUNI** (K87) 2 NE UTC-6(-5DT) N39°52.75' W95°31.52'

KANSAS CITY

1130 NOTAM FILE ICT

RWY 17-35: 3400X100 (TURF) LIRL

RWY 17: Tree.

RWY 35: Road.

RWY 10-28: 2430X130 (TURF)

RWY 10: Road.

RWY 28: Tree.

**AIRPORT REMARKS:** Unattended. Wildlife on and invof rwys. Farm vehicles and equipment on and invof rwys. Rwy 10-28 has transverse depressions across entire width of rwy. Rwy 10-28 very soft when wet. Low areas may have standing water after rain. Rwy 10 end marked by metal post 50 ft L of CL.

**AIRPORT MANAGER:** 785-742-7417

**COMMUNICATIONS:** CTAF 122.9

**CLEARANCE DELIVERY PHONE:** For CD ctc St Joseph Apch at 816-236-3035. when St Joseph Apch is clsd, ctc Kansas City ARTCC at 913-254-8508.