

LINDBERGH N32°10.47' W84°06.49' NOTAM FILE MCN.
NDB (MHW) 242 LKG 231° 5.6 NM to Jimmy Carter Rgnl. 469/4W.

ATLANTA
L-18J

LOUISVILLE MUNI (2J3) 2 SE UTC-5(-4DT) N32°59.16' W82°23.09'

ATLANTA
H-9B, 12G, L-24I
IAP

328 B NOTAM FILE MCN

RWY 13-31: H5002X100 (ASPH) S-26 MIRL 0.7% up NW

RWY 13: PAPI(P2L)—GA 3.83° TCH 23'. Trees.

RWY 31: PAPI(P2L)—GA 3.65° TCH 27'.

SERVICE: S4 FUEL 100LL, JET A+ LGT Actvt PAPI Rwy 13 and 31;
MIRL Rwy 13-31—CTAF.

AIRPORT REMARKS: Unattended. Call arpt manager 478-625-3166 for
courtesy car.

AIRPORT MANAGER: 478-625-3166

WEATHER DATA SOURCES: AWOS-3PT 119.35 (478) 625-8303.

COMMUNICATIONS: CTAF 122.9

Ⓡ AUGUSTA APP/DEP CON 126.8

CLEARANCE DELIVERY PHONE: For CD ctc Augusta Apch at 706-771-1777,
when Apch clsd ctc Atlanta ARTCC at 770-210-7692..

RADIO AIDS TO NAVIGATION: NOTAM FILE MCN.

DUBLIN (VL) (L) VORTAC 113.1 DBN Chan 78 N32°33.81'

W82°49.80' 047° 33.9 NM to fld. 306/5W.

VOR unusable:

013°-038° byd 40 NM

040°-080°

102°-113° byd 40 NM

117°-129° byd 40 NM

153°-163° byd 40 NM blo 3,000'

153°-163° byd 80 NM

175°-189° byd 40 NM

274°-280° byd 40 NM

281°-291°

292°-308° byd 40 NM

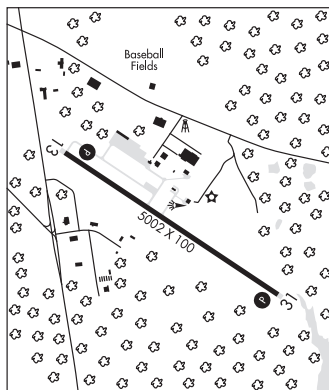
309°-319° byd 40 NM blo 3,000'

309°-319° byd 80 NM

320°-332° byd 40 NM

343°-000° byd 40 NM blo 3,000'

343°-000° byd 52 NM



LOWER CHATTAHOOCHEE RGNL (See CUTHBERT on page 212)

LUMPKIN CO-WIMPYS (See DAHLONEGA on page 212)

MACON

MACON DOWNTOWN (MAC)(KMAC) 3 SE UTC-5(-4DT) N32°49.31' W83°33.72'

ATLANTA
L-18J
IAP

437 B NOTAM FILE MCN

RWY 10-28: H4694X100 (ASPH) S-20 MIRL

RWY 10: PAPI(P4R)—GA 3.0° TCH 23'. Thld dspcd 255'.

RWY 28: PAPI(P4L)—GA 3.0° TCH 23'. Thld dspcd 254'. Rgt ttc.

RUNWAY DECLARED DISTANCE INFORMATION

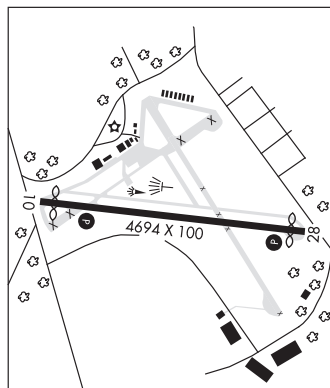
RWY 10: TORA-4694 TODA-4694 ASDA-4439 LDA-4184

RWY 28: TORA-4694 TODA-4694 ASDA-4439 LDA-4184

SERVICE: FUEL 100LL, JET A+ LGT ACTIVATE MIRL Rwy 10-28; PAPI
Rwy 10 and Rwy 28—CTAF. Rwy 28 PAPI unusable byd 7° right of
RCL.

AIRPORT REMARKS: Attended 1200-0000Z†. Phone ahead for special req.
After hrs call out fees may apply. Wildlife near arpt. PAEW adj to
movement areas from Apr 1 to Nov 1 for grass cutting. 825' MSL radio
twr lctd aprx 1 mile SE of arpt. Possible standing water on Rwy 10-28
during and after heavy rain. Ldg fee for certain svcs. Twy A unusbl by
A/C grtr than 49 FT wingspan while acct arr or dep on Rwy 10-28.

AIRPORT MANAGER: 478-803-0460



CONTINUED ON NEXT PAGE

CONTINUED FROM PRECEDING PAGE

COMMUNICATIONS: CTAF/UNICOM 123.0

Ⓡ ATLANTA APP/DEP CON 124.2 (1115-0400Z‡)

ATLANTA CENTER APP/DEP CON 134.5 (0400-1115Z‡)

CLEARANCE DELIVERY PHONE: For CD ctc Atlanta Apch at 678-364-6132, when Apch clsd ctc Atlanta ARTCC at 770-210-7692.

RADIO AIDS TO NAVIGATION: NOTAM FILE MCN.

(H) DME 114.2 MCN Chan 89 N32°41.47' W83°38.83' 029° 8.9 NM to fld. 344.

DME unusable:

031°-039° byd 15 NM blo 6,000'

LOC/DME 111.9 I-MAC Chan 56 Rwy 10.

MIDDLE GEORGIA RGNL (MCN)(KMCN) 9 S UTC-5(-4DT) N32°41.57' W83°38.95'

ATLANTA
H-9B, 12F, L-18J
IAP, AD

354 B Class I, ARFF Index A NOTAM FILE MCN

RWY 05-23: H6500X150 (ASPH-GRVD) S-80, D-128, 2S-175,

2D-237 PCN 54 F/B/W/U HIRL 0.4% up NE

RWY 05: MALSR. RVR-T Trees.

RWY 23: REIL. PAPI(P4L)—GA 3.0° TCH 67'. RVR-R Trees. Rgt ftc.

RWY 14-32: H5000X150 (ASPH-GRVD) S-44, D-65, 2D-110

PCN 46 F/B/W/U MIRL

RWY 14: PAPI(P4L)—GA 3.0° TCH 46'. Trees. Rgt ftc.

RWY 32: REIL. PAPI(P4L)—GA 3.0° TCH 46'. Railroad.

RUNWAY DECLARED DISTANCE INFORMATION

RWY 05: TORA-6501 TODA-6501 ASDA-6221 LDA-6221

RWY 14: TORA-5000 TODA-5000 ASDA-5000 LDA-5000

RWY 23: TORA-6501 TODA-6501 ASDA-6426 LDA-6426

RWY 32: TORA-5000 TODA-5000 ASDA-5000 LDA-5000

SERVICE: S4 FUEL 100LL, JETA 0X3, 4 LGT ACTIVATE MALSR Rwy 05, REIL Rwy 23 and Rwy 32, HIRL Rwy 05-23, MIRL Rwy 14-32 and twy lghts—CTAF.

AIRPORT REMARKS: Attended 1000-0100Z‡. Deer on and invof arpt. For svc after hrs ctc 478-957-9791. Robins AFB Class D airspace 0.4 mile SE of dep EOR 14. VFR acct dep PAEW adj to the movement areas from March 1 to Nov 1 for grass cutting. No acct with wingspan gtr than 118' may taxi on Twy C btn Rwy 23 and Rwy 32.

AIRPORT MANAGER: 478-219-1145

WEATHER DATA SOURCES: ASOS (478) 784-8825

COMMUNICATIONS: CTAF 128.2 ATIS 120.775 UNICOM 122.95

Ⓡ ATLANTA APP/DEP CON 124.2 (1115-0400Z‡)

ATLANTA CENTER APP/DEP CON 134.5 (0400-1115Z‡)

MACON TOWER 128.2 (1300-0100Z‡) GND CON 121.65

CLEARANCE DELIVERY PHONE: For CD if una to ctc on FSS freq, ctc Atlanta Apch at 678-364-6132, when ATCT clsd ctc Atlanta ARTCC at 770-210-7692.

AIRSPACE: CLASS D svc 1300-0100Z‡; other times CLASS E.

TRSA svc ctc APP CON 20 NM out

RADIO AIDS TO NAVIGATION: NOTAM FILE MCN.

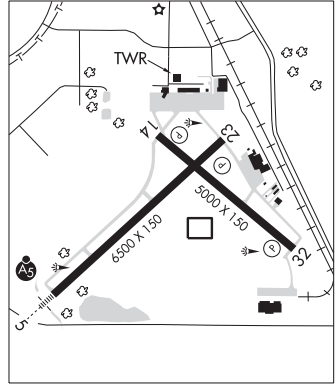
MACON (H) DME 114.2 MCN Chan 89 N32°41.47' W83°38.83' at fld. 344.

DME unusable:

031°-039° byd 15 NM blo 6,000'

ILS 109.5 I-MCN Rwy 05. Class IIE.

COMM/NAV/WEATHER REMARKS: Rwy 14 btn 0100-1300Z‡ are advs to ctc Robins ATCT 133.22 prior to dep.



MACON N32°41.47' W83°38.83' NOTAM FILE MCN.

ATLANTA
H-9B, 12F, L-18J

(H) DME 114.2 MCN Chan 89 029° 8.9 NM to Macon Downtown. 344.

DME unusable:

031°-039° byd 15 NM blo 6,000'