

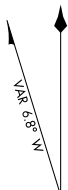
AIRPORT DIAGRAM

AL-180 (FAA)

GREENVILLE DOWNTOWN (GMU)
GREENVILLE, SOUTH CAROLINA

ATIS
127.075
GREENVILLE TOWER*
119.9 257.7
GND CON
121.25

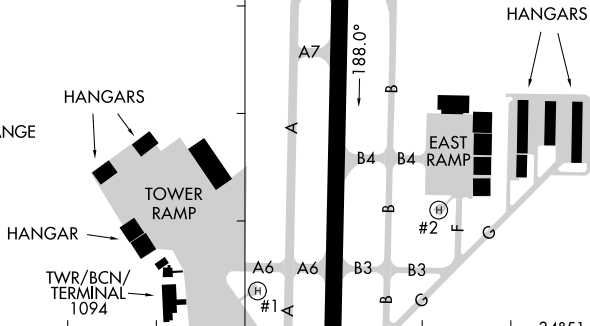
D



JANUARY 2020
ANNUAL RATE OF CHANGE
0.1° W

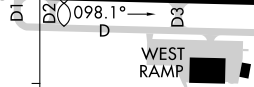
1123±

EMAS
FIELD ELEV 1048

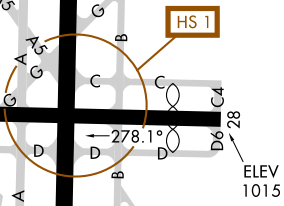


34°51.0' N

ELEV 994
10
0.5% UP → 4000 X 80

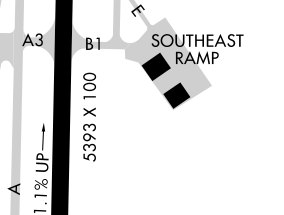


HS 1



ELEV 1015

RWY 01-19
PCN 23 F/C/X/T
S-61, D-81, 2D-151
RWY 10-28
PCN 16 F/C/Y/T
S-43.5, D-62
HELIPAD H1
S-20
HELIPAD H2
S-20



34°50.5' N

CAUTION: BE ALERT TO RUNWAY CROSSING CLEARANCES.
RECALL OF ALL RUNWAY HOLDING INSTRUCTIONS IS REQUIRED.

82°21.5' W

82°21.0' W

AIRPORT DIAGRAM

GREENVILLE, SOUTH CAROLINA
GREENVILLE DOWNTOWN (GMU)

SE-2, 16 MAY 2024 to 13 JUN 2024

SE-2, 16 MAY 2024 to 13 JUN 2024