

AIRPORT DIAGRAM

AL-362 (FAA)

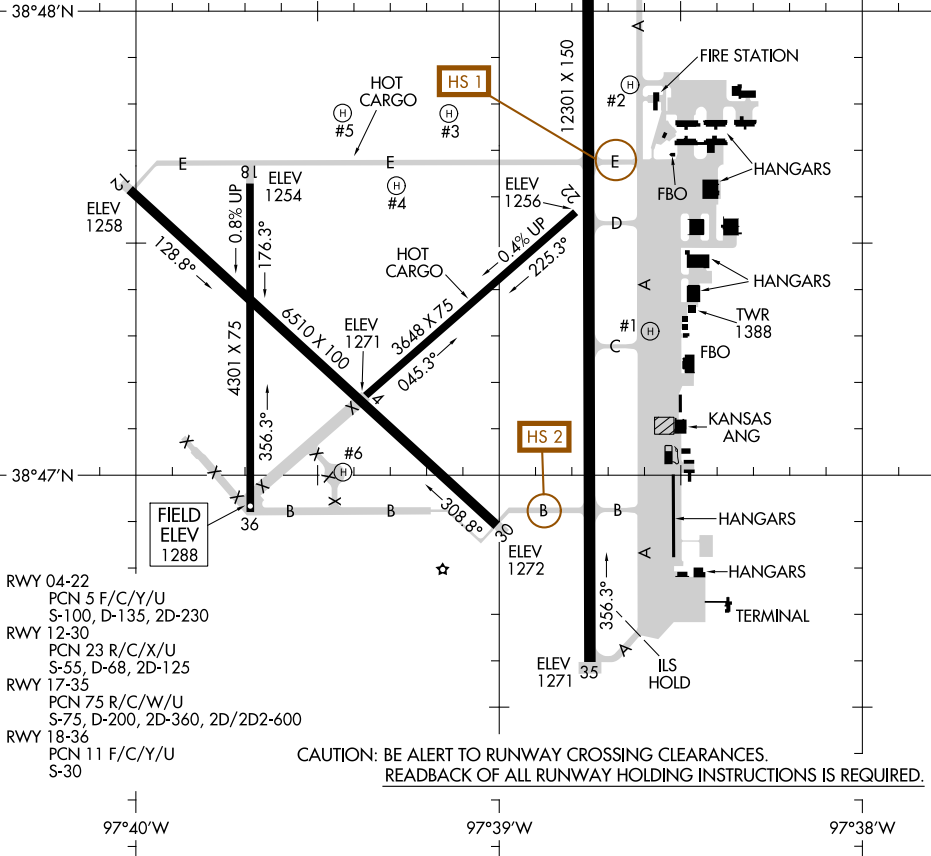
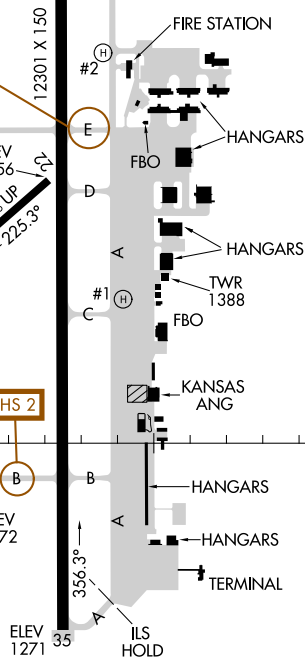
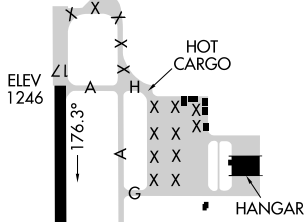
SALINA RGNL (SLN)
SALINA, KANSAS

ATIS
120.15
SALINA TOWER*
119.3 257.7
GND CON
121.9 360.8



VAR 3.6° E
JANUARY 2020
ANNUAL RATE OF CHANGE
0.1° W

RESTRICTED AREA



RWY 04-22
PCN 5 F/C/Y/U
S-100, D-135, 2D-230
RWY 12-30
PCN 23 R/C/X/U
S-55, D-68, 2D-125
RWY 17-35
PCN 75 R/C/W/U
S-75, D-200, 2D-360, 2D/2D2-600
RWY 18-36
PCN 11 F/C/Y/U
S-30

CAUTION: BE ALERT TO RUNWAY CROSSING CLEARANCES.
READEBACK OF ALL RUNWAY HOLDING INSTRUCTIONS IS REQUIRED.

NC-2, 16 MAY 2024 to 13 JUN 2024

NC-2, 16 MAY 2024 to 13 JUN 2024

AIRPORT DIAGRAM

SALINA, KANSAS
SALINA RGNL (SLN)