GRAND FORKS, NORTH DAKOTA

ILS or LOC RWY 36

LOC I-RDR	APCH CRS	Rwy ldg 12,351
109.9	357°	TDZE 911
		Arpt Elev 911

AL-5010 [USAF]

GRAND FORKS AFB (KRDR)

RADAR or DME required.

* When ALS inop, increase RVR to 40 and vis to ¾ mile.
** When ALS inop, increase CAT AB RVR to 55 and vis to 1 mile, CAT CDE vis to 1½ miles.

ALSF-1 A1

MISSED APPROACH: Climb to 3000 on RDR TACAN R-356 to FRISK and hold.

ATIS	APP CON	RED RIVER TOWER	GND CON	CLNC DEL
273.45	118.1 318.1	124.9 349.0	119.15 275.8	119.15 360.7

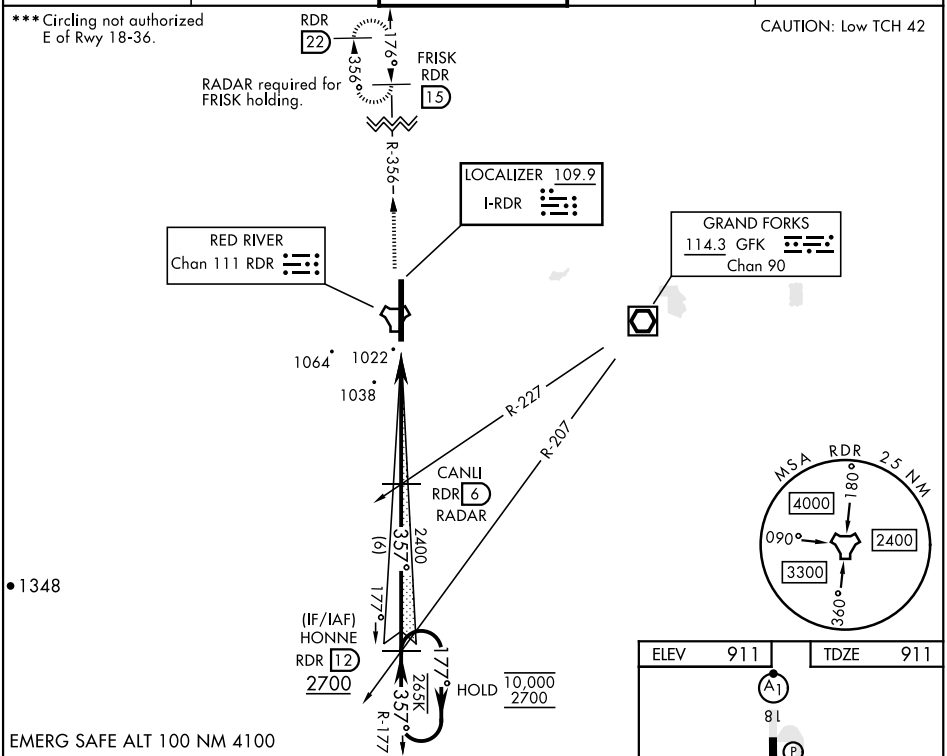

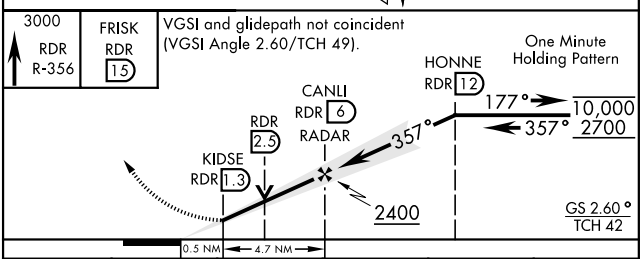

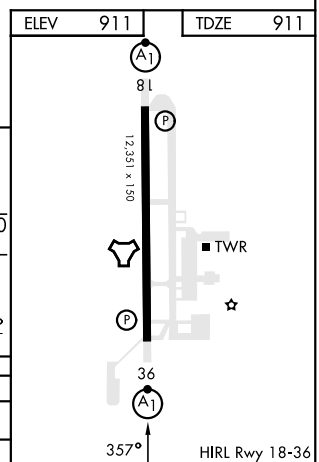

CATEGORY	A	B	C	D	E
S-ILS 36 *	1111/24 200 (200-½)				
S-LOC 36 **	1440/24 529 (600-½)		1440/55 529 (600-1)		
C CIRCLING ***	1440-1 529 (600-1)		1440-1½ 529 (600-1½)	1540-2 629 (700-2)	1560-2¼ 649 (700-2¼)

FAF to MAP 4.7 NM

Knots	60	90	120	150	180
Min:Sec	4:42	3:08	2:21	1:53	1:34

GRAND FORKS, NORTH DAKOTA 47°58'N-97°24'W GRAND FORKS AFB (KRDR)
Orig 02NOV23
ILS or LOC RWY 36

NC-1, 16 MAY 2024 to 13 JUN 2024
NC-1, 16 MAY 2024 to 13 JUN 2024