

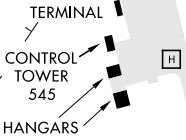
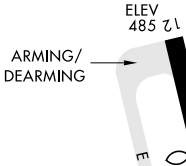
AIRPORT DIAGRAM

[USN]

SAN NICOLAS ISLAND NOLF (KNSI)

SAN NICOLAS ISLAND, CALIFORNIA

SAN NICOLAS TOWER ★
126.85 379.3



M/19°28'W

33°15'N

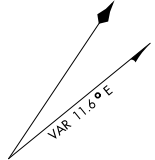
33°14'N

M/19°27'W

SW-3, 16 MAY 2024 to 13 JUN 2024

SW-3, 16 MAY 2024 to 13 JUN 2024

Rwy 12-30
PCN 48 F/A/W/T
Rwy 12 Idg 9011'



MAY 2024
ANNUAL RATE OF CHANGE
0.1° W

AIRPORT DIAGRAM

SAN NICOLAS ISLAND, CALIFORNIA

SAN NICOLAS ISLAND NOLF (KNSI)