| APP CRS | Rwy ldg | 5510 |
|---|---|---|
| 175° | TDZE | 4041 |
| | Apt Elev | 4044 |

# RNAV (GPS) RWY 17
## LEMHI COUNTY (SMN)

T A NA -13°C

DME/DME RNP-0.3 NA. Night landing: Rwy 35 NA. Circling NA for Cats B and C east of Rwy 17-35. Helicopter visibility reduction below ¾ SM NA.

MISSED APPROACH: Climb to 13600 direct LOWSE and track 139° to MEWLS and track 171° to NUBIE and track 111° to ORELE and hold, continue climb-in-hold to 13600.

| AWOS-3PT | SALT LAKE CENTER | UNICOM |
|---|---|---|
| 135.075 | 132.4 338.3 | 122.8 (CTAF) L |

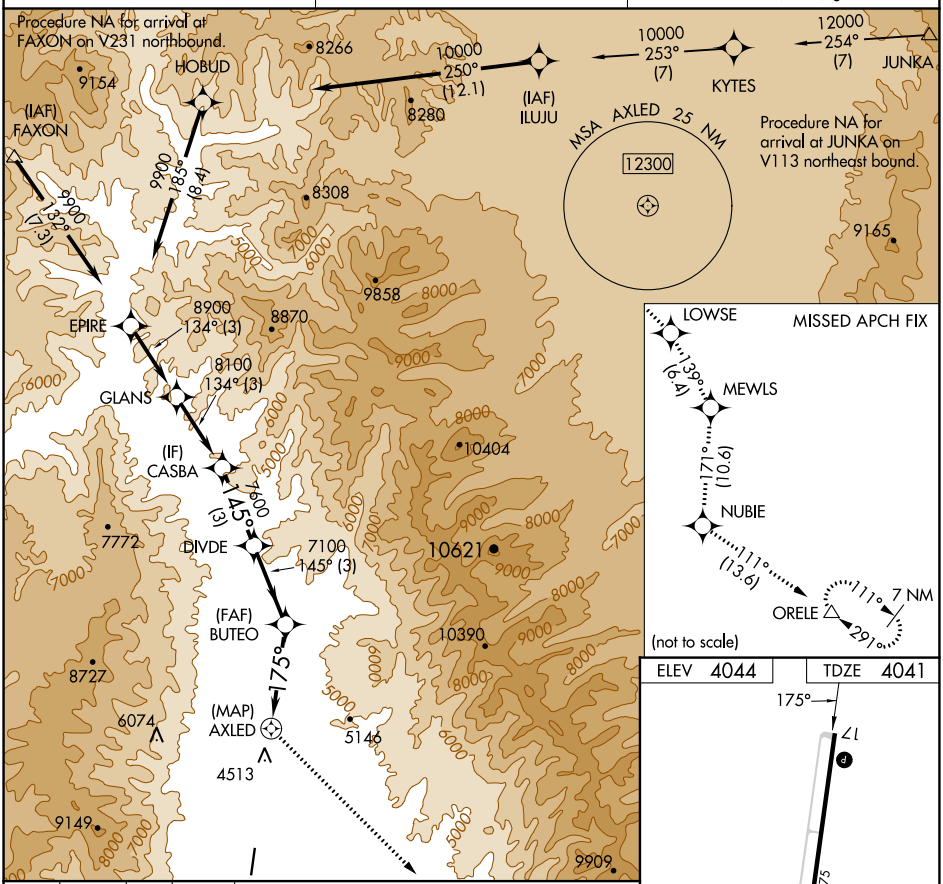


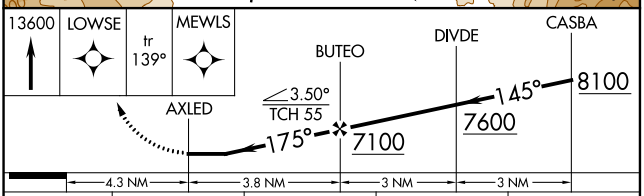


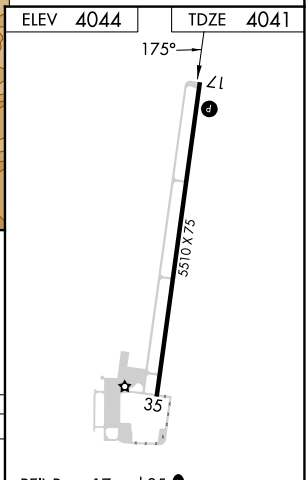


REIL Rwys 17 and 35 L
MIRL Rwy 17-35 L

| CATEGORY | A | B | C | D |
|---|---|---|---|---|
| LNAV MDA | 5740-5 1699 (1700-5) | | | NA |
| C CIRCLING | 5740-5 1696 (1700-5) | | 6180-5 2136 (2200-5) | NA |

NW-1, 16 MAY 2024 to 13 JUN 2024

NW-1, 16 MAY 2024 to 13 JUN 2024