ILS or LOC RWY 6
BIRMINGHAM-SHUTTLESWORTH INTL (BHM)

LOC I-BHM	APP CRS	Rwy ldg	12007
110.3	058°	TDZE	606
		Apt Elev	650

RNP APCH-GPS. From OKW VORTAC.

For inop ALS, increase S-ILS 6 Cat E visibility to RVR 4000 and S-LOC 6 Cat C, D, E visibility to 1⅝ SM. Cat E procedure turn NA.

ALSF-2

MISSED APPROACH: Climb to 2000 then climbing left turn to 3000 direct VUZ VORTAC and hold.

ATIS	BIRMINGHAM APP CON	BIRMINGHAM TOWER	GND CON	CLNC DEL
119.4 270.1	123.8 256.8	119.9 317.725	121.7 348.6	125.675 305.2

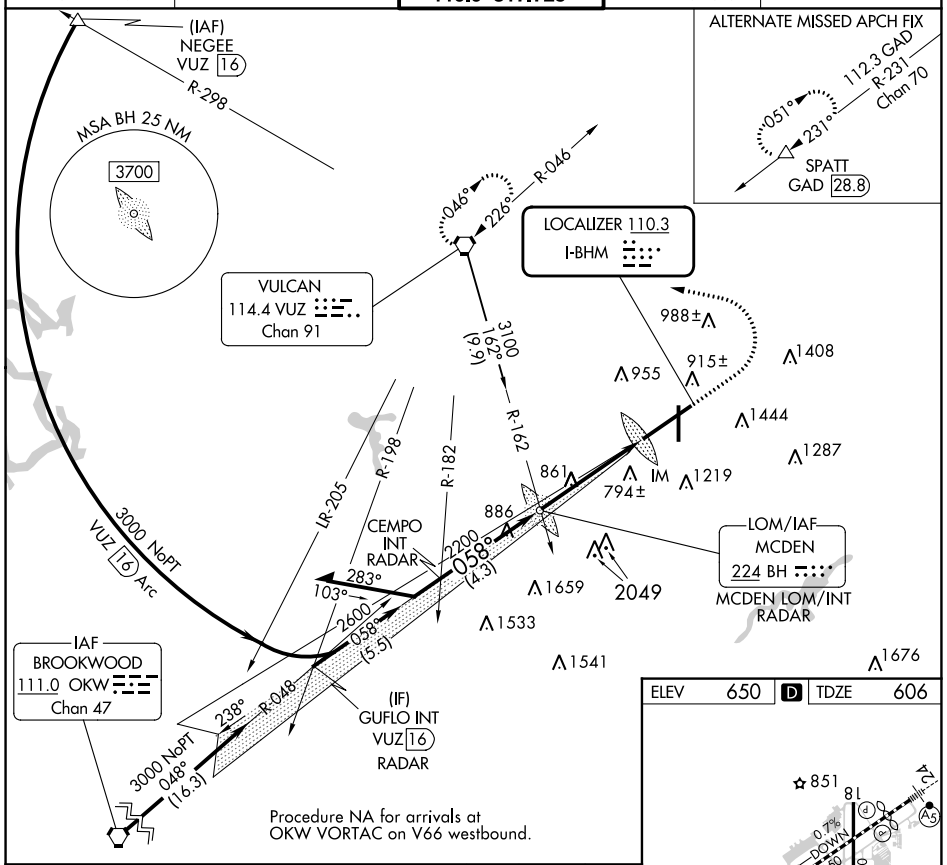

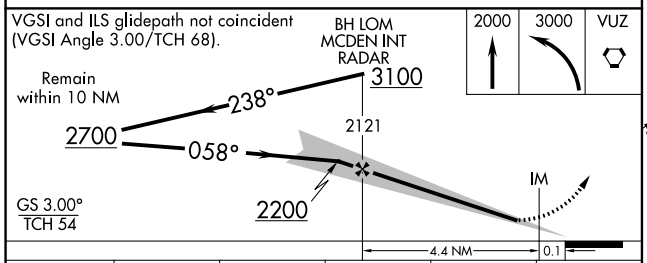

CATEGORY	A	B	C	D	E
S-ILS 6	806/18 200 (200-½)				
S-LOC 6	1160/24 554 (600-½)		1160/60 554 (600-1¼)		

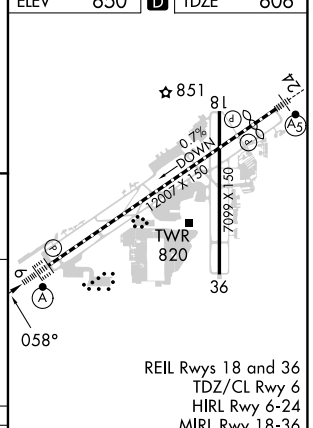

REIL Rwys 18 and 36
TDZ/CL Rwy 6
HIRL Rwy 6-24
MIRL Rwy 18-36

FAF to MAP 4.5 NM					
Knots	60	90	120	150	180
Min:Sec	4:30	3:00	2:15	1:48	1:30

SE-4, 13 JUN 2024 to 11 JUL 2024

SE-4, 13 JUN 2024 to 11 JUL 2024