


FOUR STACKS VISUAL RWY 15

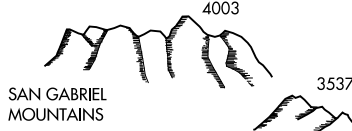
D-ATIS
134.5
SOCAL APP CON
134.2 338.2
BURBANK TOWER
118.7 254.3
GND CON
123.9 348.6
CLNC DEL
118.0 348.6
CPDLC

FILLMORE
112.5 FIM
Chan 72



NEWHALL

5000
Recommended
Altitude
San Fernando
Reservoir



SAN GABRIEL
MOUNTAINS



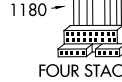
MT. OAT
3756

080°

Turn final approach
for runway 15 at
or above 3000'.

SAN FERNANDO
RESERVOIR

WHITEMAN



FOUR STACKS

Vertical Guidance Navaid
and Angle
VASI Rwy 15 (3.25°)

VAN NUYS

RADAR REQUIRED

Weather Minimums: 5500 feet ceiling
and 5 mile visibility.

1	2	3	4	5	6	7	8	9	10	11	12	13	14	15	16
---	---	---	---	---	---	---	---	---	----	----	----	----	----	----	----

FOUR STACKS VISUAL APPROACH RWY 15

When Visual Approaches to Runway 15 are in progress, clearances will be given to aircraft from the Northwest thru Northeast utilizing the following phraseology:

"(IDENT) CLEARED FOR FOUR STACKS VISUAL
APPROACH TO RUNWAY 15."

SW-3, 13 JUN 2024 to 11 JUL 2024

SW-3, 13 JUN 2024 to 11 JUL 2024