

(LILLS3.LILLS) 24081

AL-78 (FAA)

CHARLOTTE/DOUGLAS INTL (CLT)
CHARLOTTE, NORTH CAROLINA

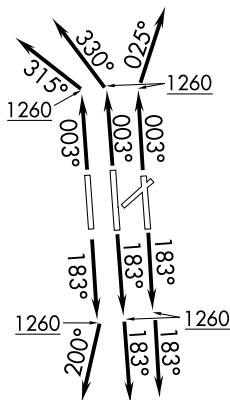
LILLS THREE DEPARTURE (RNAV)

RNAV 1 - DME/DME/IRU or GPS.

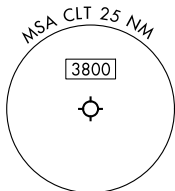
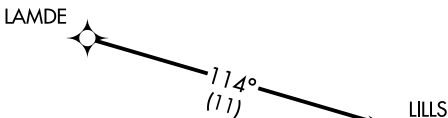
RADAR required.

**TOP ALTITUDE:
8000**

CHARLOTTE DEP CON
124.0 307.8
D-ATIS DEP
132.1
CLNC DEL
127.15 348.6
CPDLC
GND CON
121.8 348.6 (WEST)
121.9 348.6 (EAST)
CHARLOTTE TOWER
118.1 257.8 (Rwy 18L-36R)
126.4 257.8 (Rwy 18C-36C)
133.35 257.8 (Rwy 18R-36L)



- NOTE: For turbo jets only.
- NOTE: Transponder code will be issued via PDC or Charlotte CLNC DEL.
- NOTE: If unable to accept climb rates, advise ATC on initial contact.
- NOTE: Accelerate to 250K, if unable advise ATC. Upon reaching 10000 MSL, accelerate to and maintain 280K, if unable advise ATC.



TAKEOFF MINIMUMS

Rwys 18L/C/R, 36C/R: Standard with minimum climb of 500' per NM to 1260.
Rwy 36L: Standard with minimum climb of 500' per NM to 1400.

NOTE: Chart not to scale.

DEPARTURE ROUTE DESCRIPTION

SEE ADDITIONAL REQUIREMENTS ON AAUP

- TAKEOFF RUNWAYS 18L/C:** Climb on heading 183° to 1260, then on heading 183° or as assigned by ATC on RADAR vectors to LAMDE, thence. . . .
- TAKEOFF RUNWAY 18R:** Climb on heading 183° to 1260, then on heading 200° or as assigned by ATC on RADAR vectors to LAMDE, thence. . . .
- TAKEOFF RUNWAY 36L:** Climb on heading 003° to 1260, then on heading 315° or as assigned by ATC on RADAR vectors to LAMDE, thence. . . .
- TAKEOFF RUNWAY 36C:** Climb on heading 003° to 1260, then on heading 330° or as assigned by ATC on RADAR vectors to LAMDE, thence. . . .
- TAKEOFF RUNWAY 36R:** Climb on heading 003° to 1260, then on heading 025° or as assigned by ATC on RADAR vectors to LAMDE, thence. . . .

. . .on depicted route to LILLS. Maintain 8000. Expect clearance to filed altitude within 10 minutes after departure.

LILLS THREE DEPARTURE (RNAV)

(LILLS3.LILLS) 21MAR24

CHARLOTTE, NORTH CAROLINA
CHARLOTTE/DOUGLAS INTL (CLT)

SE-2, 13 JUN 2024 to 11 JUL 2024

SE-2, 13 JUN 2024 to 11 JUL 2024