WAAS CH 42939 W22B	APP CRS 213°	Rwy ldg 10000 TDZE 642 Apt Elev 645

RNAV (GPS) Y RWY 22R

DETROIT METRO WAYNE COUNTY (DTW)

For uncompensated Baro-VNAV systems, LNAV/VNAV NA below -19°C (-2°F) or above 54°C (130°F). DME/DME RNP-0.3 NA. Simultaneous approach authorized. LNAV procedure NA during simultaneous operations. Use of FD or AP providing RNAV track guidance required during simultaneous operations.

MALSR

MISSED APPROACH: Climb to 1100 then climbing right turn to 4000 direct DOHNT and hold.

D-ATIS	DETROIT APP CON	METRO TOWER	GND CON	CLNC DEL	CPDLC
133.675	124.05 284.0	135.0 317.725	121.8 (NW) 119.45 (NE) 132.725 (SW) 119.25 (SE)	120.65	

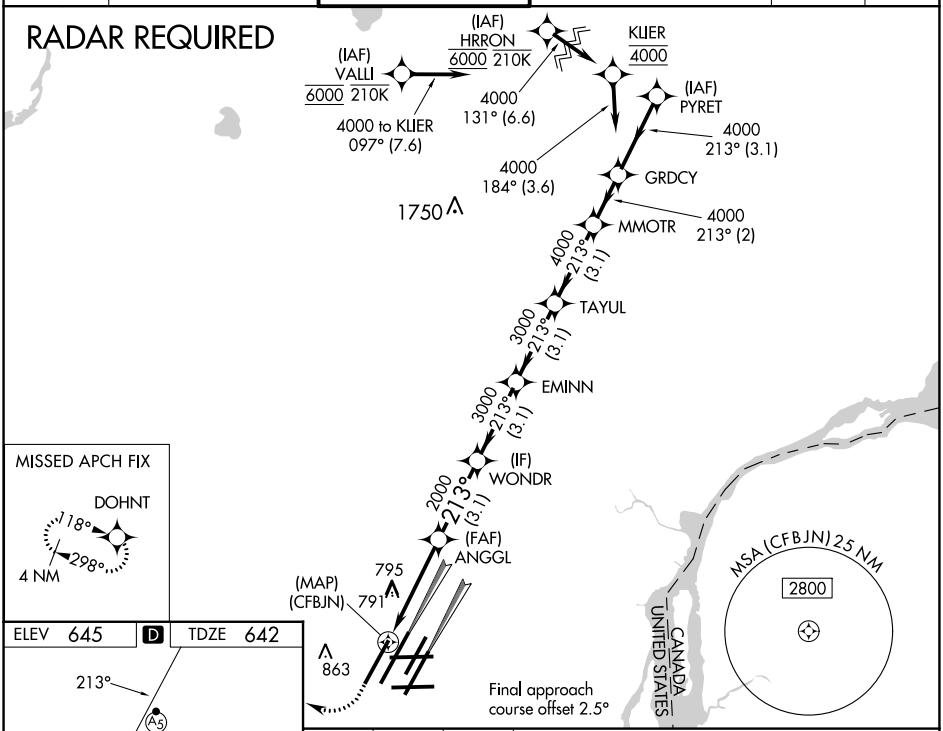

ELEV 645 D TDZE 642

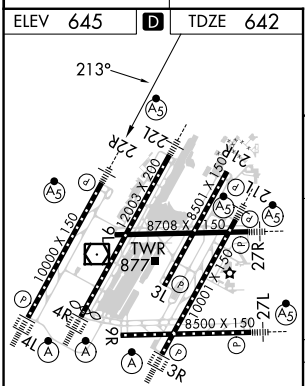

TDZ/CL Rwys 3R, 4L, 4R and 22R
HIRL all runways
REIL Rwys 3L, 9L, 9R and 21R

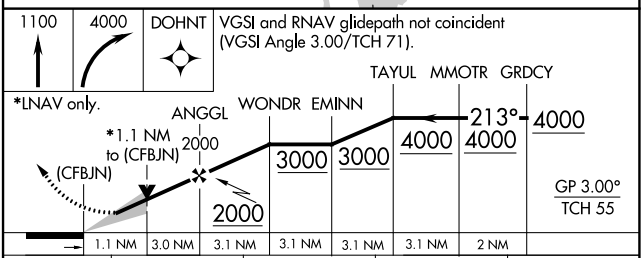

CATEGORY	A	B	C	D
LPV DA	892/24 250 (300-½)			
LNAV/VNAV DA	1050/45 408 (500-⅞)			
LNAV MDA	1060/24 418 (500-½)		1060/40 418 (500-¾)	
C CIRCLING	1180-1 535 (600-1)		1180-1½ 535 (600-1½)	1240-2 595 (600-2)

EC-1, 13 JUN 2024 to 11 JUL 2024
EC-1, 13 JUN 2024 to 11 JUL 2024