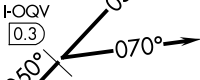


D-ATIS 134.25
 CLNC DEL
 128.75 257.8
 CPDLC
 GND CON
 121.9
 INDY TOWER
 120.9 257.8
 INDIANAPOLIS DEP CON
 124.95 317.8 (EAST)
 119.05 317.8 (WEST)

TOP ALTITUDE:
(JETS) 5000
(PROPS) 3000

BRICKYARD
 116.3 VHP
 Chan 110

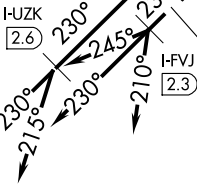
LOCALIZER
 111.75 I-UZK
 Chan 54(Y)



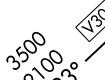
LOCALIZER
 111.15 I-OQV
 Chan 48(Y)

LOCALIZER
 111.15 I-FVJ
 Chan 48(Y)

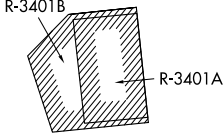
HOOSIER
 110.2 OOM
 Chan 39



WEGEE



POCKET CITY
 113.3 PXV
 Chan 80



TAKEOFF MINIMUMS:
 Rws 5L/R, 14, 23L/R, 32: Standard.

(NARRATIVE ON FOLLOWING PAGE)

- NOTE: RADAR required.
- NOTE: Select appropriate localizer/DME frequency/channel prior to departure.
- NOTE: Turbojets accelerate to 250K until reaching 10000, if unable advise ATC.
- NOTE: Assigned to aircraft with a requested altitude of 11000 or above.

NOTE: Chart not to scale.

EC-2, 13 JUN 2024 to 11 JUL 2024

EC-2, 13 JUN 2024 to 11 JUL 2024