LOC/DME I-UZK	APP CRS	Rwy ldg 11200
111.75	230°	TDZE 783
Chan 54 (Y)		Apt Elev 796

ILS or LOC RWY 23R

INDIANAPOLIS INTL (IND)

Simultaneous approach authorized.
DME or RADAR required.
**RVR 1800 authorized with use of FD or AP or HUD to DA.

MALSR

MISSED APPROACH: Climb to 1500 then climbing right turn to 3000 direct VHP VORTAC and on VHP R-303 to KEADY/VHP 4.9 DME/RADAR and hold.

D-ATIS	INDIANAPOLIS APP CON	INDY TOWER	GND CON	CLNC DEL	CPDLC
134.25	128.175 317.8	120.9 257.8	121.9	128.75 257.8	

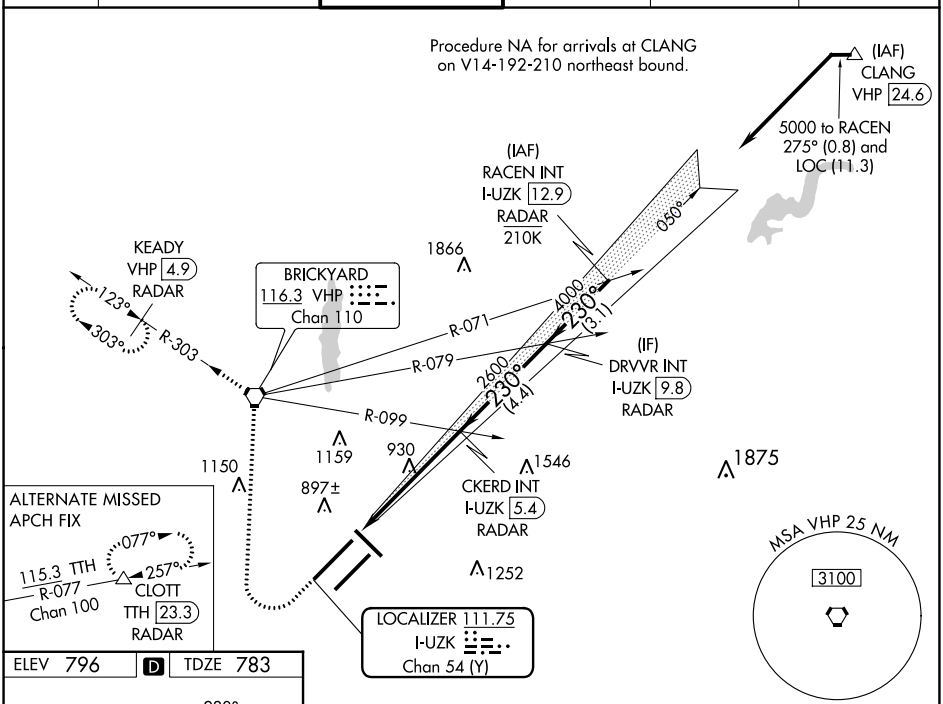

ELEV 796	D	TDZE 783

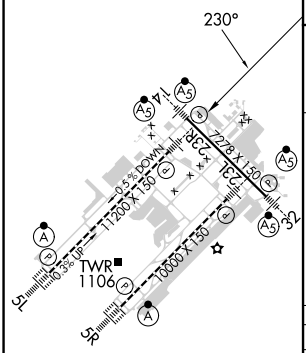

HIRL all Rwys
TDZ/CL Rwys 5L and 5R

FAF to MAP 5.5 NM					
Knots	60	90	120	150	180
Min:Sec	5:30	3:40	2:45	2:12	1:50

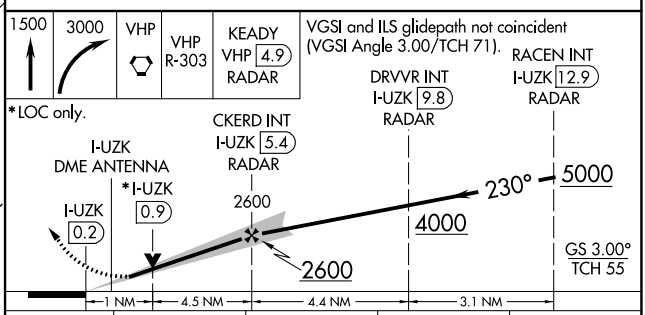

CATEGORY	A	B	C	D
S-ILS 23R**	983/24 200 (200-½)			
S-LOC 23R	1180/24 397 (400-½)		1180/35 397 (400-⅝)	
C CIRCLING	1420-1 624 (700-1)		1420-1¾ 624 (700-1¾)	1560-2½ 764 (800-2½)

EC-2, 13 JUN 2024 to 11 JUL 2024
EC-2, 13 JUN 2024 to 11 JUL 2024