LAKEHURST, NEW JERSEY

NDB RWY 24

LAKEHURST MAXFIELD FLD,
(JOINT BASE MC GUIRE DIX LAKEHURST) (KNEL)

AL-223 [USN]

NDB NEL	APCH CRS	Rwy ldg / TDZE / Arpt Elev
396	241°	5002 / 101 / 101

* When ALS inop, increase, CAT AB vis to 1 mile, CAT CD vis to 1¼ miles.

MALSR

MISSED APPROACH: Climb to 700, then climbing left turn to 2000 and intercept NEL NDB 061° bearing to PAMRE and hold.

ATIS ★	MC GUIRE APP CON	TOWER ★	GND CON
276.525	126.475 363.8	127.775 360.2	118.375 307.375

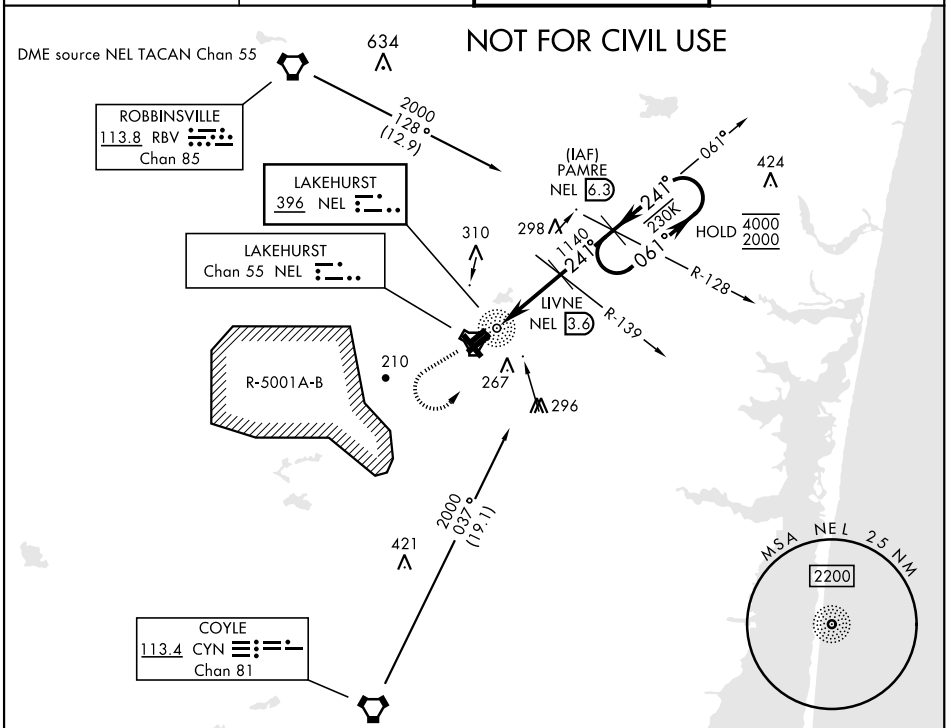

EMERG SAFE ALT 100 NM 4100

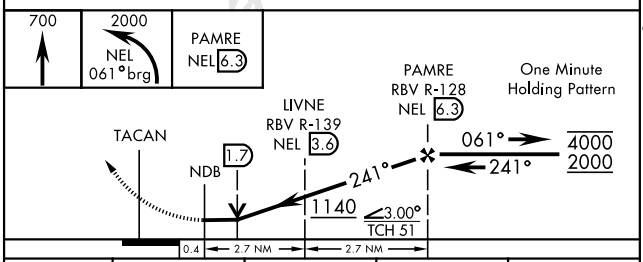

ELEV 101 TDZE 101

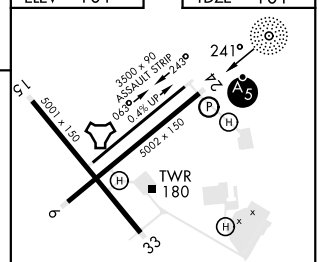

HIRL Rwy 6-24 L
MIRL Rwy 063°-243°

CATEGORY	A	B	C	D
S-24 *	540-¾	439	(500-¾)	
C CIRCLING	660-1 559 (600-1)	720-1 619 (700-1)	720-1¾ 619 (700-1¾)	720-2 619 (700-2)

FAF to MAP 5.4 NM					
Knots	60	90	120	150	180
Min:Sec	5:24	3:36	2:42	2:10	1:48

NE-2, 13 JUN 2024 to 11 JUL 2024

NE-2, 13 JUN 2024 to 11 JUL 2024