LOC/DME I-SLE 110.3 Chan 40	APP CRS 313°	Rwy ldg 5811 TDZE 213 Apt Elev 213

LOC Y RWY 31
MCNARY FLD (SLE)

DME required. RADAR required.

Circling Rwy 16, 34 NA at night.

MALSR

MISSED APPROACH: Climb to 4000 on I-SLE localizer NW course (313°) to ARTTY INT/I-SLE 5.6 DME and hold, continue climb-in-hold to 4000.

ATIS	SEATTLE CENTER	SALEM TOWER*	GND CON	UNICOM
124.55	125.8 291.7	119.1 (CTAF) L 257.2	121.9	122.95

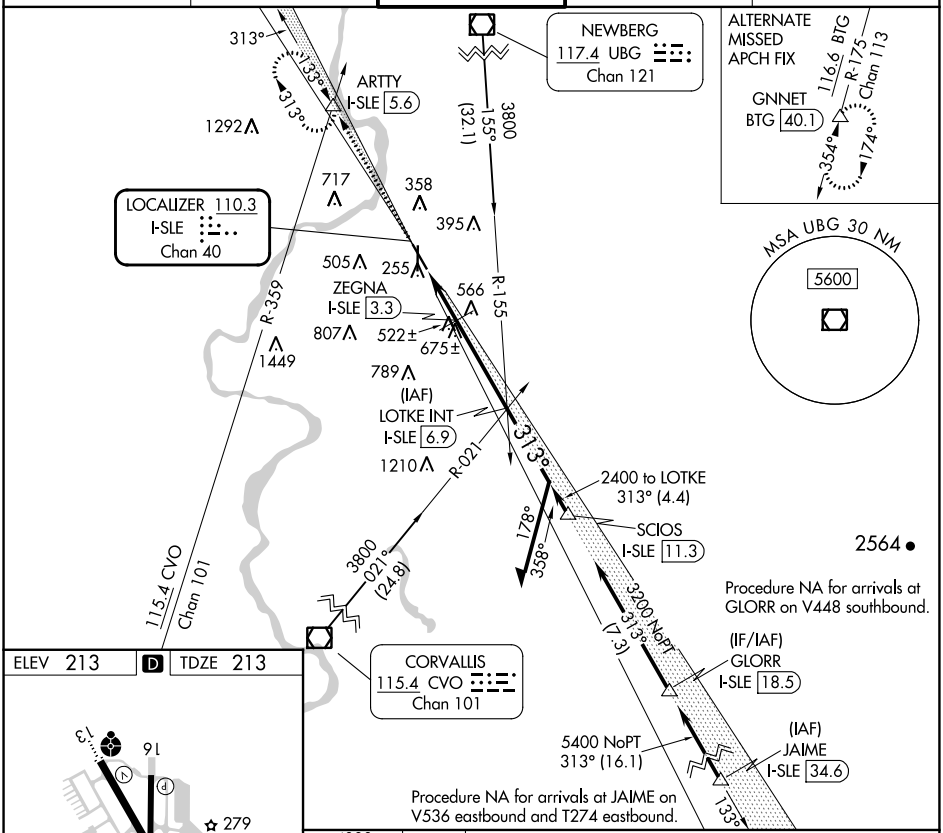

ELEV 213 | D | TDZE 213

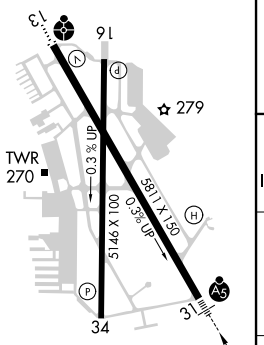

REIL Rwys 13, 16 and 34 L
HIRL Rwy 13-31 L
MIRL Rwy 16-34 L

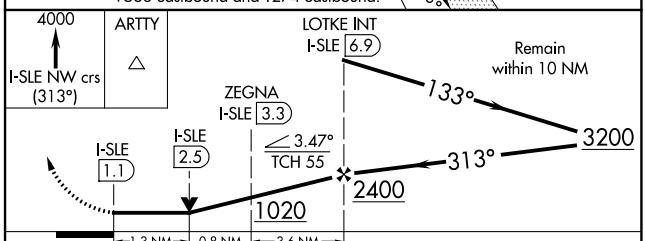

CATEGORY	A	B	C	D
S-LOC 31	760/24 547 (600-½)		760/60 547 (600-1¼)	
C CIRCLING	880-1 667 (700-1)	960-1 747 (800-1)	1060-2½ 847 (900-2½)	1260-3 1047 (1100-3)

NW-1, 13 JUN 2024 to 11 JUL 2024
NW-1, 13 JUN 2024 to 11 JUL 2024