LOC I-FRG	APP CRS	Rwy ldg	6157
111.9	146°	TDZE	77
		Apt Elev	81

ILS or LOC RWY 14
REPUBLIC (FRG)

Autopilot coupled approach NA below 550.
Inop table does not apply to S-ILS 14.

MISSED APPROACH: Climb to 800 then climbing left turn to 3000 direct DPK VOR/DME and hold, continue climb-in-hold to 3000.

ATIS	NEW YORK APP CON	REPUBLIC TOWER ★	GND CON	CLNC DEL	CLNC DEL (When twr closed)	UNICOM
126.65	128.125 269.0	118.8 (CTAF) L 279.65	121.6 269.6	128.25	128.25	122.95

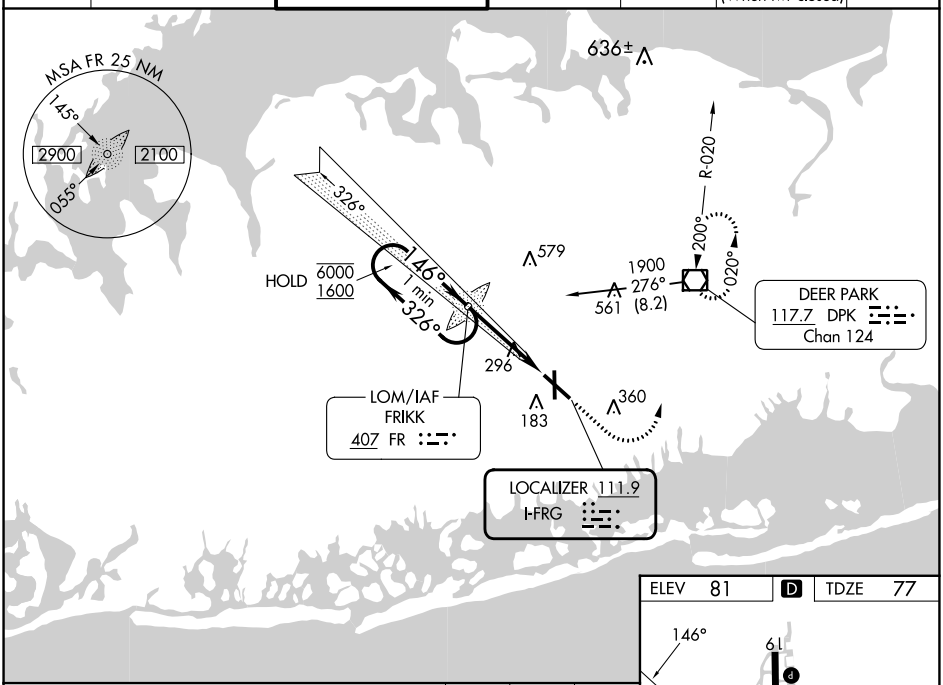

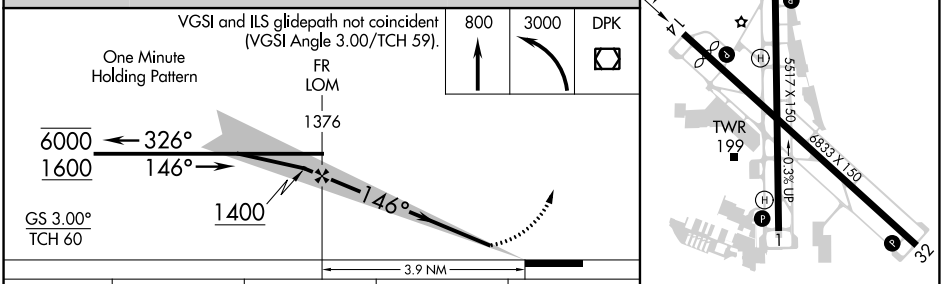

ELEV 81	D	TDZE 77

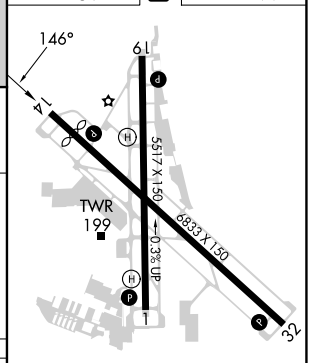

MIRL Rwy 1-19 L
HIRL Rwy 14-32 L
REIL Rwys 1, 19, and 32 L

CATEGORY	A	B	C	D
S-ILS 14	277-¾ 200 (200-¾)			
S-LOC 14	560-¾ 483 (500-¾)		560-1⅛ 483 (500-1⅛)	
C CIRCLING	640-1 559 (600-1)	720-1 639 (700-1)	860-2¼ 779 (800-2¼)	1000-3 919 (1000-3)

FAF to MAP 3.9 NM					
Knots	60	90	120	150	180
Min:Sec	3:54	2:36	1:57	1:34	1:18

NE-2, 13 JUN 2024 to 11 JUL 2024
NE-2, 13 JUN 2024 to 11 JUL 2024