APP CRS	Rwy ldg	11500
011°	TDZE	286
	Apt Elev	312

RNAV (RNP) Z RWY 1C
WASHINGTON DULLES INTL (IAD)

RNP AR APCH - GPS.

For uncompensated Baro-VNAV systems, LNAV/VNAV NA below -13°C or above 54°C. Simultaneous approach authorized. For inop ALS, increase RNP 0.11 all Cats visibility to RVR 4000.

MALSR

MISSED APPROACH: Climb to 4000 direct CHDMN and hold, continue climb-in-hold to 4000.

POTOMAC APP CON	DULLES TOWER	GND CON	CLNC DEL
120.45 306.925 (241°-330°) 128.525 306.925 (091°-240°) 126.1 338.25 (331°-090°)	120.1 317.8 (Rwy 1R/19L) 120.25 348.6 (Rwy 1C/19C) 134.425 348.6 (Rwys 1L/19R and 12/30)	121.9 317.8 (EAST) 121.625 348.6 (WEST)	135.7 317.8

D-ATIS 134.85

CPDLC

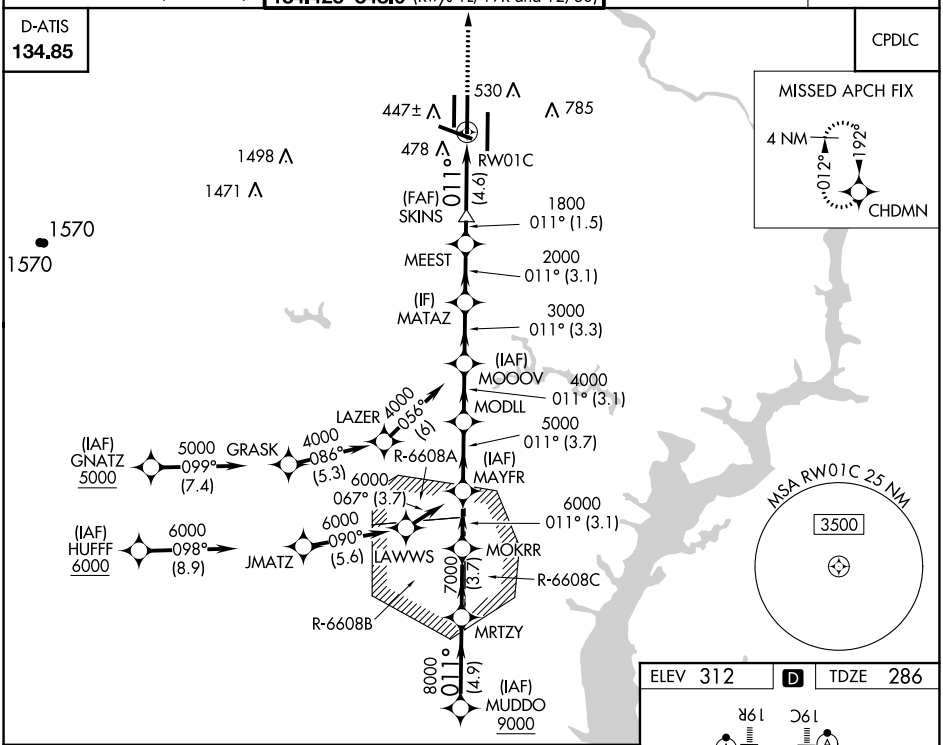

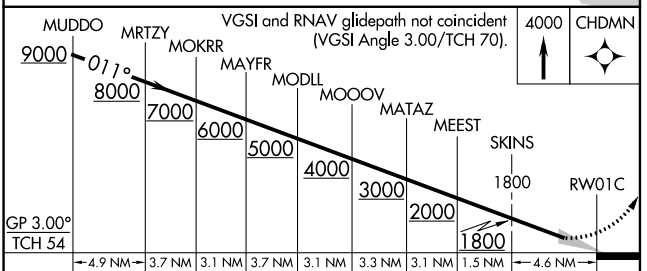

CATEGORY	A	B	C	D
RNP 0.11 DA	540/24 254 (300-½)			
RNP 0.30 DA	730/45 444 (500-⅞)			

AUTHORIZATION REQUIRED

ELEV 312 D TDZE 286

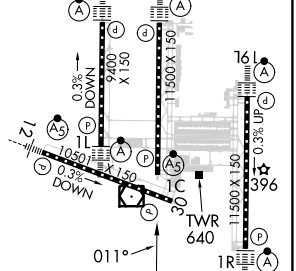

TDZ/CL 1C, 1L, 1R, 12, 19C and 19R
REIL Rwy 30
HIRL all Rwys

NE-3, 13 JUN 2024 to 11 JUL 2024