GBAS CH 20662 G26B	APP CRS 267°	Rwy ldg 9402 TDZE 95 Apt Elev 96

GLS RWY 26L

GEORGE BUSH INTCNTL/HOUSTON (IAH)

RNP APCH - GPS.

Simultaneous approach authorized. Use of FD or AP required during simultaneous operations. Autopilot coupled approach NA below 295.

NA

ALSF-2

MISSED APPROACH: Climb to 3000 direct LUCEP and hold.

D-ATIS	HOUSTON APP CON	HOUSTON TOWER	GND CON	CLNC DEL	CPDLC
124.05	120.05 379.1 EAST 124.35 316.15 WEST	125.35 290.2	118.575	128.1	

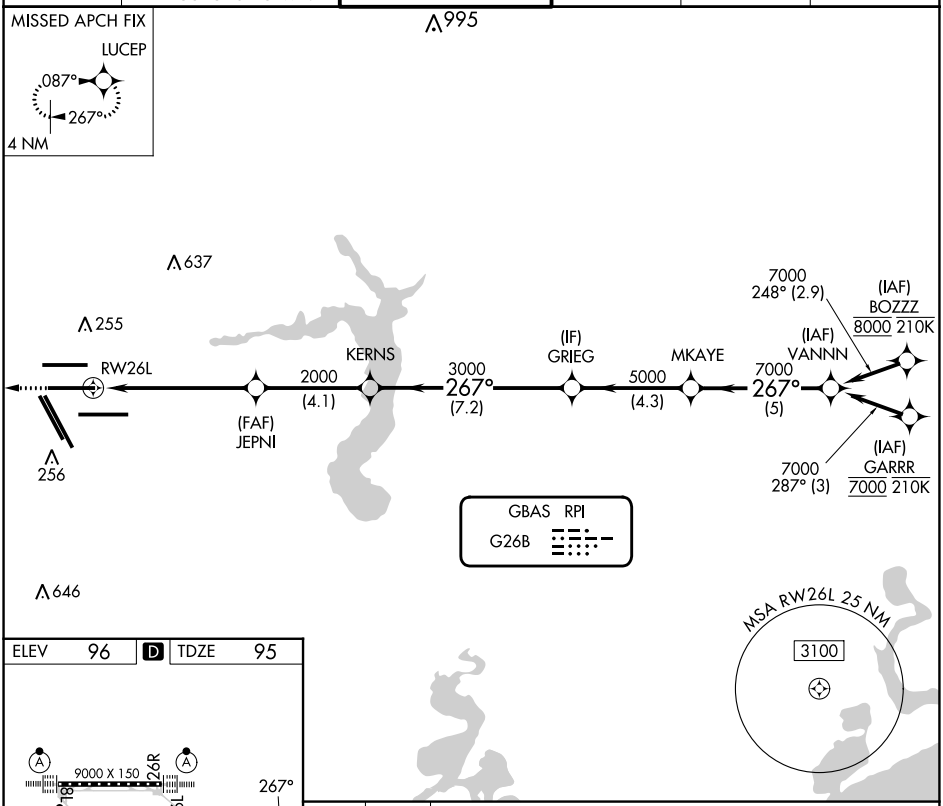

ELEV 96 D TDZE 95

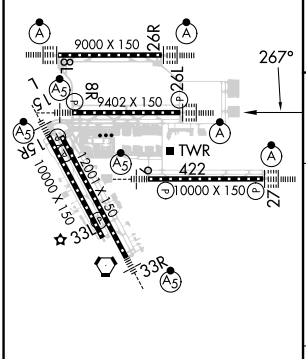

TDZ/CL Rwys 8R, 8L, 15R, 26R, 26L, 27 and 33L
HIRL all Rwys

3000 LUCEP

VGSI and GLS glidepath not coincident (VGSI Angle 3.00/TCH 71).

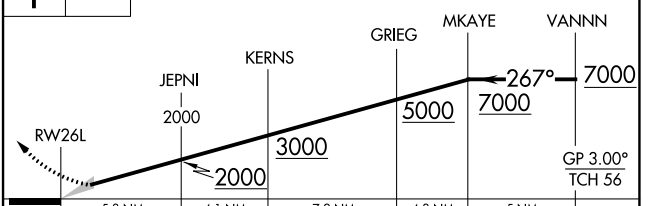

CATEGORY	A	B	C	D
GLS DA	295/18 200 (200-½)			

HOUSTON, TEXAS
Amdt 2 23FEB23
29°59'N-95°20'W
GEORGE BUSH INTCNTL/HOUSTON (IAH)
GLS RWY 26L

SC-5, 13 JUN 2024 to 11 JUL 2024
SC-5, 13 JUN 2024 to 11 JUL 2024