

WAAS CH 58341 W35A	APP CRS 350°	Rwy Idg 3603 TDZE 1098 Apt Elev 1101
--	------------------------	---

RNAV (GPS) RWY 35

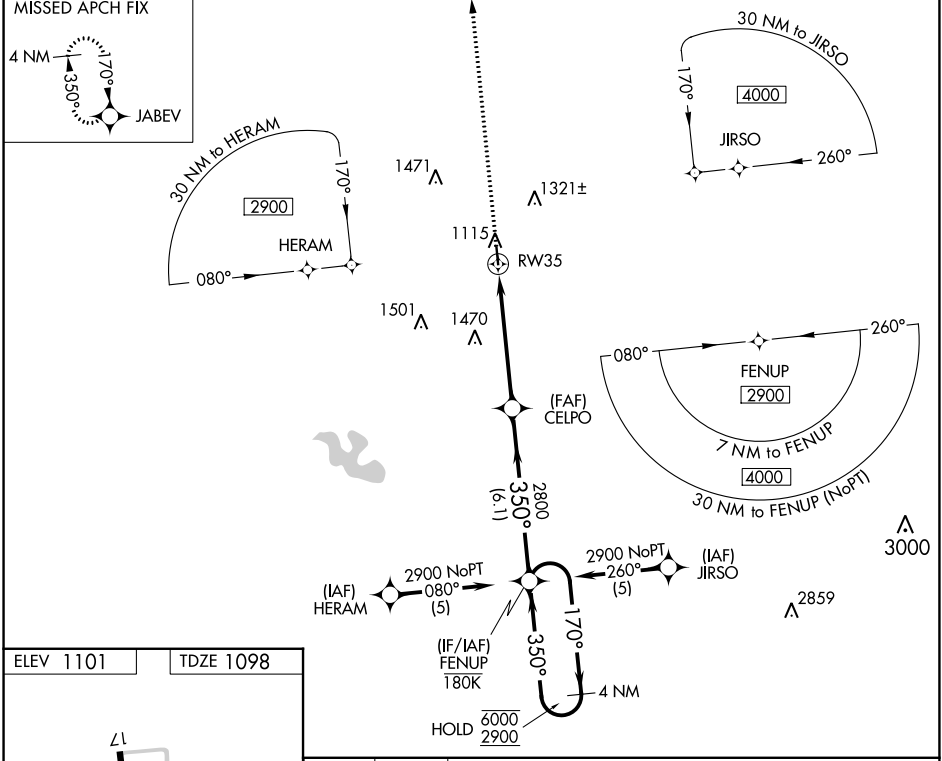
BOWIE MUNI (ØF2)

RNP APCH.

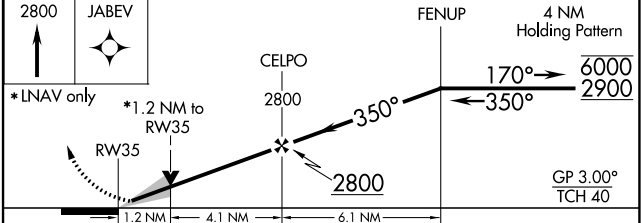
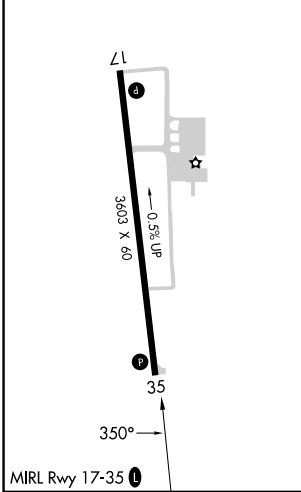
▼ For uncompensated Baro-VNAV systems, LNAV/VNAV NA below -17°C or above 54°C.
 ▲

MISSED APPROACH: Climb to 2800 direct JABEV and hold.

AWOS-3PT 118.75	FORT WORTH CENTER 127.95 322.325	UNICOM 122.8 (CTAF) Ø
---------------------------	--	---------------------------------



ELEV 1101	TDZE 1098
-----------	-----------



CATEGORY	A	B	C	D
LPV DA	1348-1	250 (300-1)		NA
LNAV/VNAV DA	1394-1	296 (300-1)		NA
LNAV MDA	1520-1	422 (500-1)	1520-1¼ 422 (500-1¼)	NA
C CIRCLING	1560-1 459 (500-1)	1680-1 579 (600-1)	1860-2¼ 759 (800-2¼)	NA

SC-2, 13 JUN 2024 to 11 JUL 2024

SC-2, 13 JUN 2024 to 11 JUL 2024